

+NOTICE!!

These documents have been scanned!

Do not place un-scanned documents beneath this notice!

Do not remove this notice from this file!

GPO Jacket No. 560-102
Print Order 61549
Rise Business Services, LLC
Job=AZ15 9/11/2019



Box Number= AZ15236



Claim Begin-End: AMC092863-AMC092867

1 Initial Receipt



AZ15236-8

AMC087936-AMC093366

UNITED STATES
DEPARTMENT OF THE INTERIOR
BUREAU OF LAND MANAGEMENT

No. 965325

Form 1370-20
(November 1967)

December 6, 1979 DATE

*In Terminal
6-12-80
20*

_____ PARENT SERIAL NUMBER

_____ ASSIGNMENT SERIAL NUMBER

Mining Claim Location Notices (5): Fayro #2 thru #6

APPLICANT:

SUBJECT
REMITTER IF DIFFERENT THAN APPLICANT:

[Fayro Mining
2821 Wyandotte
Las Vegas, Nevada 89102
% Paul L. Roberts]

*Indeped AMC 92863
- AMC 92867*

PURPOSE	FUND SYMBOL	AMOUNT
FILING FEE EARNED	140850	25 00
ADVANCE FILING FEE AND/OR RENTAL	14X6800	

ACRES	COUNTY	OLD LEASE	NEW LEASE
NEW LEASE	_____	_____	_____
_____	_____	_____	_____

	FUND SYMBOL	COUNTY	AMOUNT
APPLY: FILING FEE	140850	_____	_____
RENTAL	_____	_____	_____

ASSIGNMENT: COMPLETE AREA

PORTION OF AREA: ASSIGNED AREA

RETAINED AREA

REFUND _____

RETAIN IN UNEARNED ACCOUNT _____

TOTAL _____

REMARKS _____

OF INTEREST BUT NOT OF SPECIFIC AREA:

BOND FILED

NO BOND FILED

BY _____ DATE _____

DO NOT ACCEPT THIS COPY AS A RECEIPT
CASE FOLDER COPY

NOTICE!!

These documents have been scanned!

Do not place un-scanned documents beneath this notice!

Do not remove this notice from this file!

GPO Jacket No. 560-102
Print Order 61549
Rise Business Services, LLC
Job=AZ15 9/11/2019



Box Number= AZ15236



Claim Begin-End: AMC092863-AMC092867

2 Correspondence



AZ15236-8

AMC087936-AMC093366



United States Department of the Interior

BUREAU OF LAND MANAGEMENT

Arizona State Office

One North Central Avenue, Suite 800

Phoenix, Arizona 85004-4427

www.blm.gov/az/

OCT 10 2018



In Reply Refer To:

3800 (9200) RM

AMC2154, AMC8580, **AMC92863**, AMC97284, AMC338324, AMC344095

CERTIFIED MAIL - RETURN RECEIPT REQUESTED No. 9214 8901 9403 8373 6881 11

NOTICE

PAUL AND FAYE ROBERTS : This Notice Affects Those Claims
700 AMARILLO AVE : Shown in the Block Below.
PAHRUMP, NV 89048-5511 :

AMC2154, AMC2156, AMC8580, AMC92863, AMC92865, AMC92866, AMC97287,
AMC338324, AMC344095

FAYRO #1, YELLOW NUGGET, GOLDEN MISS FIT, FAYRO #2, FAYRO #4, FAYRO #5,
GOLDEN FINK, FAYRO #97, FAYRO #3

Maintenance Fee Waiver Held for Rejection

This office received the Maintenance Fee Waiver Certification (waiver) for the above listed mining claim(s). The waiver is not properly completed and does not meet the annual filing requirements.

In accordance with 43 Code of Federal Regulations (CFR) 3835.10, the name, address, and original signatures of all owners of the mining claim must be included on the waiver form. Please correct the discrepancy as noted below:


The waiver was filed on a form that has expired. You must provide the waiver information on the enclosed current form.

In order to correct the defect in the waiver, per 43 CFR 3835.93, you must provide this office with the requested information within 60 days of your receipt of this notice. If you are unable to provide this information, you have the option of paying the annual maintenance fee of \$155 per claim (\$155 per 20 acres for placer claims larger than 20 acres). If we do not receive the

requested corrections or the maintenance fees within the 60-day time frame, the claim(s) will be declared forfeited and closed.

If additional information is required, please contact RéAnn Myers at 602-417-9413. Please include your AMC serial number(s) on all correspondence.

Sincerely,

A handwritten signature in black ink, appearing to read "Lucas Lucero". The signature is fluid and cursive, with a prominent initial "L" and a long, sweeping underline.

Lucas Lucero
Deputy State Director
Lands, Minerals and Energy Division



Date Produced: 10/22/2018

ConnectSuite Inc.:

The following is the delivery information for Certified Mail™/RRE item number 9214 8901 9403 8373 6881 11. Our records indicate that this item was delivered on 10/15/2018 at 04:41 p.m. in PAHRUMP, NV 89048. The scanned image of the recipient information is provided below.

Signature of Recipient :

A handwritten signature in black ink, appearing to be "M. M. O." with a large, sweeping flourish at the end.

Address of Recipient :

700
Amakillo

Thank you for selecting the Postal Service for your mailing needs. If you require additional assistance, please contact your local post office or Postal Service representative.

Sincerely,
United States Postal Service

The customer reference number shown below is not validated or endorsed by the United States Postal Service. It is solely for customer use.

Customer Reference Number: C1025973.5930977

SENDER: COMPLETE THIS SECTION

- Complete items 1, 2, and 3. Also complete item 4 if Restricted Delivery is desired.
- Print your name and address on the reverse so that we can return the card to you.
- Attach this card to the back of the mailpiece or on the front if space permits.

1. Article Addressed to:

PAUL ROBERTS FAYE ROBERTS
 700 AMARILLO AVE.
 PAHRUMP AZ 89048-5511
 9310/RE/AMC92863

COMPLETE THIS SECTION ON DELIVERY

A. Signature

X

Faye Roberts

Agent

Addressee

B. Received by (Printed Name)

F Roberts

C. Date of Delivery

7-23-14

D. Is delivery address different from item 1? Yes

If YES, enter delivery address below: No

PHOENIX, ARIZONA
 PHOENIX, ARIZONA

3. Service Type

Certified Mail®

Priority Mail Express™

Registered

Return Receipt for Merchandise

Insured Mail

Collect on Delivery

4. Restricted Delivery? (Extra Fee)


Yes

2. Article Number

(Transfer from service label)

7006 3450 0002 4719 4444


UNITED STATES POSTAL SERVICE



First-Class Mail
Postage & Fees Paid
USPS
Permit No. G-10

- Sender: Please print your name, address, and ZIP+4® in this box•

U.S. DEPARTMENT OF THE INTERIOR
BUREAU OF LAND MANAGEMENT
ARIZONA STATE OFFICE
ONE NORTH CENTRAL AVENUE, SUITE 800
PHOENIX, AZ 85004-4427





United States Department of the Interior



BUREAU OF LAND MANAGEMENT

Arizona State Office

One North Central Avenue, Suite 800

Phoenix, Arizona 85004-4427

www.blm.gov/az/

JUL 18 2014

In Reply Refer To:

3800 (9310) RE

AMC92863

CERTIFIED MAIL – RETURN RECEIPT REQUESTED NO. 7006 3450 0002 4719 4444

NOTICE

PAUL ROBERTS

FAYE ROBERTS

700 AMARILLO AVE.

PAHRUMP, AZ 89048-5511

:
:
:

This Notice Affects Those Claims
Shown in the Block Below.

AMC92866

FAYRO #5

Association Placer Mining Claims Documentation or Amendments Required

The mining claims listed above are association placer mining claims that are over 20 acres in size. The claims were originally located with the required number of locators to meet the 20-acre per locator requirement. However, the claims are now held by a smaller group of claimants than originally located them and are therefore not in compliance with the legal requirements.

By law, each individual claimant is allowed to hold a maximum of 20 acres per claim. A corporation is considered to be a single entity that is allowed to hold a maximum of 20 acres per claim. In accordance with 43 CFR 3833.33 you may transfer, sell, or otherwise convey an association placer mining claim at any time to an equal or greater number of mining claimants. If you want to transfer an association placer claim to an individual or an association that is smaller in number than the association that located the claim you (a) must have discovered a valuable mineral deposit before the transfer; or (b) upon notice from the Bureau of Land Management (BLM), you must reduce the acreage of the claim, if necessary, so that you meet the 20-acre per locator limit.

In reviewing the case file for these claims it was noted that at the time of transfer to an individual or smaller number of locators than originally located the claims, BLM did not receive documentation supporting that a discovery of a valuable mineral deposit was made. Without this


documentation we cannot determine if the claims are being properly held by the correct number of claimants. Therefore, we are requiring that the appropriate documentation be submitted to BLM. We are enclosing a list to clarify what documentation must be provided to BLM to support the discovery of a valuable mineral deposit.

If you have the required documentation, dated **prior** to the date of transfer, you may file it with this office for review by a mineral examiner. If you do not have the proper documentation, you must amend the claims listed above, reducing the acreage to 20 acres per claimant, as is allowed by law.

We must receive either documentation supporting a discovery of a valuable mineral deposit, or amendments within 30 days of your receipt of this notice. If the required documentation or the amendments are not received within the 30-day timeframe the mining claims will be declared forfeited and void. If amendments are filed, there is a \$10 BLM processing fee for each amendment. The amendments must also be filed with the county.

If additional information is required, please contact Rod Ebert at 602-417-9397. Please include your AMC serial number(s) on all correspondence.

Sincerely,

A handwritten signature in cursive script, appearing to read "Rebecca Heick", with a small mark below it that looks like "cov".

Rebecca Heick
Group Administrator
Lands and Minerals

Enclosure

Q-77-09

Rod:

RECEIVED
BLM STATE OFFICE

AMC 2154 AMC 185940
AMC 8580 AMC 338321
AMC 92863 AMC 339081
AMC 97284 AMC 344091

2009 OCT 29 P 1:52
PHOENIX, ARIZONA

I thank

you for your

help, Larry's letter will soon follow.

Things are going great at the moment. Lots of capital to get anything going though, and to think it only took 40 years.

You have a great one.

Paul

Reference # 3800 (A-933) RE...

RECEIVED
BLM STATE OFFICE


OCT 29 1:52

PHOENIX ARIZONA

I am the co-owner of 9 mining claims with husband Paul S. Roberts have held the mineral rights for over 40 years. Our son Larry W. Roberts (Age 51) owns 10 mining claims.

Paul & I have no control over his mining claims. we do help with filing & such. my address is 700 Amarillo ave. Pahrump, NV. 89048

Holly Hernandez



OCTOBER 27, 2009

Larry Roberts
700 Amarillo ave
Pahrump NV. 89048
702-280-0000

To Whom It May Concern: Ref 3800(AZ-933)

10-24-2009

Faye M. Roberts and Paul L. Roberts are husband and wife living at 700 Amarillo Ave. Larry W Roberts is the son of Faye and Paul Roberts . He is not a dependent as described in section 152 title 26. He is a free agent who is 51 years of age. We have no control of Larry W. Roberts as described in 43 CFR 3850.5 and we have no related (usc 26152) ability to control or exercise significant influence or have any joint control over his claim actions. Larry W. Roberts is the exclusive owner of the mining claims Fayro #14 thru Fayro #21 and Fayro #98 and Fayro #17A. AMC 185940 thru AMC 185947 and AMC 338325, AMC 339088 for a total of 10 claims. Larry lives at 3391 Hardy Ln. Pahrump, NV 89048 The address on the waver was not changed. We will change the address if that is required.

Please contact me as soon as possible if there is any additional problem. My phone number is 702-876-3907 or 702-280-0000.

We certify to the best of our ability that the above information is true.

Thank you very much.

Paul L. Roberts

Larry W. Roberts
3391 Hardy Ln
Pahrump, Nv 89048

Paul L. Roberts
Paul L. Roberts:
700 Amarillo Ave.
Pahrump, Nv. 89048
Faye M. Roberts
Faye M. Roberts..
700 Amarillo Ave.
Pahrump, NV 89048

RECEIVED
BLM NV STATE OFFICE
2009 OCT 29 PM 1:52
PHOENIX, ARIZONA


Holly Hernandez
HOLLY HERNANDEZ
NOTARY PUBLIC
STATE OF NEVADA
NYE COUNTY
APPT. No. 07-4195-14
MY APPT. EXPIRES JULY 9, 2011

OCTOBER 27, 2009




Ms. Faye Roberts
700 Amarillo Ave
Pahrump, NV 89048

CERTIFIED MAIL™



RECEIVED
BLM AZ STATE OFFICE
7007 1490 0002 9661 3326



1000

85004

U.S. POSTAGE
PAID
PAHRUMP, NV
89041
OCT 27 09
AMOUNT

\$5.54
00049753-10

2009 OCT 29 P 1:53

PHOENIX, ARIZONA

RETURN RECEIPT
REQUESTED

*U.S. Dept of the Interior
BLM.
one north central ave. # 800
Phoenix, Az. 85004 - 4427*

8500434427 0041

att: Rod Ebert

To Whom It May Concern: Ref 3800(AZ-933)

10-24-2009

AMC 2154
AMC 8580
AMC 92863
AMC 97284
AMC 185940
AMC 338324
AMC 339088
AMC 344095

Faye M. Roberts and Paul L. Roberts are husband and wife living at 700 Amarillo Ave. Larry W Roberts is the son of Faye and Paul Roberts . He is not a dependent as described in section 152 title 26. He is a free agent who is 51 years of age. We have no control of Larry W. Roberts as described in 43 CFR 3850.5 and we have no related (usc 26152) ability to control or exercise significant influence or have any joint control over his claim actions. Larry W. Roberts is the exclusive owner of the mining claims Fayro #14 thru Fayro #21 and Fayro #98 and Fayro #17A. AMC 185940 thru AMC 185947 and AMC 338325, AMC 339088 for a total of 10 claims. Larry lives at 3391 Hardy Ln. Pahrump, NV 89048 The address on the waver was not changed. We will change the address if that is required.

Please contact me as soon as possible if there is any additional problem. My phone number is 702-876-3907 or 702-280-0000.

We certify to the best of our ability that the above information is true.

Thank you very much.

Paul L. Roberts

Larry W Roberts

Larry W. Roberts
3391 Hardy Ln
Pahrump, Nv 89048

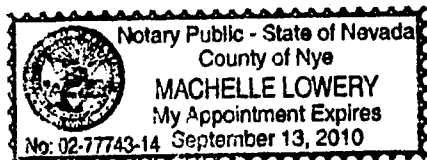
Paul L. Roberts.
700 Amarillo Ave.
Pahrump, Nv. 89048

Faye M. Roberts .
700 Amarillo Ave.
Pahrump, NV 89048

State of Nevada
County of Nye

This instrument was acknowledged before me on 3/24/09 by Larry W Roberts

Machelle Lowery
(Notary Public)



PHOENIX, ARIZONA

2009 APR -2 P 1:10

SLIP OF SERVICE

To Whom It May Concern:

10-26-2009

AMC 2154
AMC 8580
AMC 92863
AMC 97284
AMC 185940
AMC 338324
AMC 339088
AMC 344095

Ref: 3800 (AZ-933)RE...

Please be advised that I am the exclusive owner of 10 mining claims. I am not a related party to Paul or Faye Roberts as described in title 43 code of federal regulations (CFR) 3835.1(b) and 3835.11(a)(1). I have exclusive control of my 10 mining claims.

My address follows:

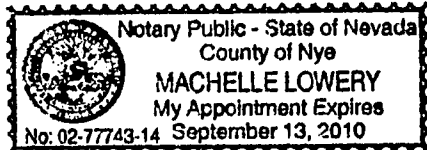
Larry W Roberts
Larry W. Roberts
3391 Hardy Ln
Pahrump, NV 89048

State of Nevada
County of Nye

This instrument was acknowledged before me
on October 26, 2009 by Larry W Roberts

Machelle Lowery
(Notary Public)

RECORDED
2009 OCT 27 2 10
PLP
OFFICE



Arroyo Robert S
3391 Hardy Ln.
Pahrump NV 89047


CERTIFIED MAIL™



7007 1490 0002 9661 3340



1000



85004

U.S. POSTAGE
PAID
PAHRUMP, NV
89041
OCT 31 09
AMOUNT

\$5.54
00051884-05

**RETURN RECEIPT
REQUESTED**

ATT:
Rod Ebert

U. S. Dept. of the Interior

B.K.M.

ONE NORTH CENTRAL AVE. #800

PHOENIX, AZ 85004-4427

Robert 10/19/09
Abunda 10/19/09

OCT 21 2009

In Reply Refer To:
3800 (AZ-933) RE
AMC2154/AMC8580/AMC92863/AMC97284
AMC185940/AMC338324/ AMC339088
AMC344095

CERTIFIED MAIL - RETURN RECEIPT REQUESTED 7008 2810 0000 6281 4786

NOTICE

Larry W. Roberts	:	AMC2154, AMC2156, AMC8580
Paul L. Roberts	:	AMC92863, AMC92865-AMC92866
Faye M. Roberts	:	AMC97287, AMC185940-AMC185947,
700 Amarillo Ave.	:	AMC328324-AMC338325, AMC339088,
Pahrump, NV 89048	:	AMC344095
	:	Fayro #1, Yellow Nugget, Golden Miss Fit,
	:	Fayro #2, Fayro #4-Fayro #5, Golden Fink,
	:	Fayro #14-Fayro #21, Fayro #97-Fayro #98,
	:	Fayro #17A, Fayro #3

Additional Information Required

On January 15, 2009, we received two Maintenance Fee Waiver Certifications (small miner waivers) submitted together, which cover the 19 mining claims listed above. The waivers are from Larry W. Roberts, Paul L. Roberts, and Faye M. Roberts. We require further information in order to verify the validity of the small miner waivers.

To qualify for a small miner waiver, you and all related parties must hold no more than a total of 10 mining claims or sites nationwide. Title 43 Code of Federal Regulations (CFR) 3835.1(b) and 3835.11(a)(1). "Related party means a) the spouse and dependent children of the claimant as defined in section 152 of the Internal Revenue Code of 1986 [26 U.S.C. section 152]; or, b) a person who controls, is controlled by, or is under common control with the claimant." "Control means actual control, legal control, or the power to exercise control through or by common directors, officers, stockholders, a voting trust, or a holding company or Investment Company, or any other means." 43 CFR 3830.5.

Larry W. Roberts, Paul L. Roberts, and Faye M. Roberts are all located at the same address of: 700 Amarillo Avenue, Pahrump, Nevada 89048. Please provide a statement with a notarized

signature from each of these individuals, describing the relationship between Larry W. Roberts, Paul L. Roberts, and Faye M. Roberts.

Please provide the documents requested within 60 days of receipt of this letter. If we do not receive the requested information, the small miner waivers will be denied and the claims will be forfeited.

If you have questions regarding this Notice, please contact Rod Ebert at 602-417-9397. Please include your AMC serial number(s) on all correspondence.

Alvin L. Burch
Group Administrator
Renewable and Mineral Resources

REbert:lm:101909

3800(923)
AMC 2154
AMC 8580
AMC 92863
AMC 97284
AMC 185940

January 27, 1995

CERTIFIED MAIL - RETURN RECEIPT REQUESTED

Paul Roberts
2821 Wyandotte Street
Las Vegas, NV 89102

FAYRO #1, YELLOW NUGGET, GOLDEN
MISS-FIT, FAYRO #2, 4 & 5, GOLDEN
FINK, FAYRO #14 - 21
AMC 2154, 2156, 8580, 92863, 92864,
92865, 92866, 97287, 185940-185947.

Enclosed is your affidavit of labor and check #3151 in the amount of \$75.00, received by us on January 26, 1995.

Your affidavit of labor states that this is a small miners exemption. Current regulations at 43 CFR 3833.1-7(d) states "Each small miner shall file a waiver certification on or before August 31 each year thereafter to hold the claims ..." Therefore in order to qualify for a waiver from payment of the \$100 maintenance fee due on August 31, 1995 you are required to complete and file a waiver certification form. The waiver certification forms must be signed by all of the owners.

Enclosed for your benefit are some copies of the waiver certification form. Please complete the forms and return to this office with your affidavit and remittance.

If we may be of further assistance, please do not hesitate to contact us at 602 650-0528.

/s/ James A. Hutchison
James A. Hutchison
Lead Land Law Examiner
Public Services Section

Enclosures:

- 1 - Affidavits of Labor
- 2 - Check 33151
- 3 - 43 CFR 3833

JHUTCHISON:jh:01/27/95:ROBERTS.LTR

July 9, 1985

Mr. and Mrs. Paul Roberts
2821 Wyandotte
Las Vegas, Nevada 89102

Dear Mr. and Mrs. Roberts:

This letter is to confirm your telephone conversation with Nancy Garneau of this office on July 8, 1985.

As you requested, we have researched our records for the following claims and found that all required affidavits of labor have been timely filed in this office since the dates of location given.

<u>Serial Number</u>	<u>Claim Name</u>	<u>Date Located</u>
A MC 92863	Fayro #2	11-20-1979
A MC 92865	Fayro #4	11-21-1979
A MC 185940	Fayro #14	8-10-1982
A MC 185941	Fayro #15	8-10-1982
A MC 185942	Fayro #16	8-10-1982
A MC 185943	Fayro #17	8-10-1982
A MC 185944	Fayro #18	9-02-1982
A MC 185945	Fayro #19	9-02-1982
A MC 185946	Fayro #20	9-02-1982
A MC 185947	Fayro #21	9-02-1982

If we can be of further assistance feel free to contact our Mining Claims Section again.

Sincerely,

/s/ JTM

John T. Mezes
Chief, Branch of Lands
and Minerals Operations

NLGarneau:nlg 7/9/85

SENDER: Complete items 1, 2, 3 and 4.

Put your address in the "RETURN TO" space on the reverse side. Failure to do this will prevent this card from being returned to you. The return receipt fee will provide you the name of the person delivered to and the date of delivery. For additional fees the following services are available. Consult postmaster for fees and check box(es) for service(s) requested.

1 Show to whom, date and address of delivery.

Leads: A MC 92864;97242 (943-PB)
Restricted Delivery.

3. Article Addressed to:

Paul L. Roberts, et al
2821 Wyandotte
Las Vegas, NV 89102

4. Type of Service:

Registered Insured
 Certified COD
 Express Mail

Article Number

704185

Always obtain signature of addressee or agent and **DATE DELIVERED.**

5. Signature - Addressee

X

Paul L. Roberts

6. Signature - Agent**7. Date of Delivery**

4/9

8. Addressee's Address (ONLY if requested and fee paid)

315 E AS #3

UNITED STATES POSTAL SERVICE
OFFICIAL BUSINESS



SENDER INSTRUCTIONS
Print your name, address, and ZIP Code in the space below.

- Complete items 1, 2, 3, and 4 on the reverse.
- Attach to front of article if space permits, otherwise affix to back of article.
- Endorse article "Return Receipt Requested" adjacent to number.

PENALTY FOR PRIVATE
USE, \$300

**RETURN
TO**



(Name of Sender)

(No. and Street, Apt., Suite, P.O. Box or R.D. No.)

Bureau of Land Management
Arizona State Office
P. Box 16563
Phoenix, Arizona 85011

(City, State, and ZIP Code)

PHOENIX, ARIZONA
JUN 14 11 45 AM '85



United States Department of the Interior

BUREAU OF LAND MANAGEMENT
ARIZONA STATE OFFICE
3707 N. 7th Street
Phoenix, Arizona 85014

IN REPLY REFER TO:
(943)

Leads:

A MC 92864

A MC 97242

November 7, 1985

CERTIFIED MAIL - RETURN RECEIPT REQUESTED

Paul L. Roberts, et al
2821 Wyandotte
Las Vegas, Nevada 89102

DECISION MINING CLAIMS DECLARED ABANDONED

The Federal Land Policy and Management Act (FLPMA) of 1976, 43 U.S.C. 1744, and the implementing regulations in 43 CFR 3833.2, require an annual filing for all mining claims recorded with the Bureau of Land Management. The Act provides that failure to file evidence of annual assessment work or a notice of intention to hold by December 30 each year shall be deemed conclusively to constitute an abandonment of the claim and it is void by operation of law. The constitutionality of Section 314 of FLPMA was upheld on April 1, 1985 by the United States Supreme Court in U.S. et al v. Locke et al, No. 83-1394.

The Bureau of Land Management records do not show receipt of either an affidavit of annual assessment work performed or a notice of intention to hold for the claims listed on the attached sheet during the year(s) cited.

If you did timely file an affidavit or notice of intention to hold with the Bureau of Land Management during the stated year(s), notify this office. Please furnish one of the following for each missing year: (1) a letter of acknowledgement from this office; (2) a postcard of acknowledgement (BLM Form 3830-1); (3) a copy of the affidavit showing the Bureau of Land Management date and time stamp; or (4) other evidence of receipt by our office.

Your proof must show the required documents were timely filed with the Bureau of Land Management for the year(s) shown as missing, otherwise, they will not be accepted. The evidence must be received in this office no later than 30 days from receipt of this decision. If the proof is not furnished during this 30 day period, the claim(s) listed will be removed from our records as abandoned and void.

*3/20/86 No appeal filed cases closed
Jm*

John T. Mezes
Chief, Branch of Lands &
Minerals Operations

An annual filing was not received for the following:

<u>Serial No.</u>	<u>Claim Name</u>	<u>Year</u>
A MC 92864	Fayro #3	1980 thru 1984
A MC 92867	Fayro #6	1981 thru 1984
A MC 97242 thru A MC 97245	Fayro #7 thru #10	1981 thru 1984

Owners: Paul L. Roberts, Faye Roberts, David Roberts, Larry Roberts

NOTICE!!

These documents have been scanned!

Do not place un-scanned documents beneath this notice!

Do not remove this notice from this file!

GPO Jacket No. 560-102
Print Order 61549
Rise Business Services, LLC
Job=AZ15 9/11/2019



Box Number= AZ15236



Claim Begin-End: AMC092863-AMC092867

3 Transfers



AZ15236-8

AMC087936-AMC093366

Transfer of Interest



MICROFILMED

INDEXED

493-15732 BK 2203 PG 346
OFFICIAL RECORDS OF MOHAVE COUNTY AZ.
#JOAN McCALL, MOHAVE COUNTY RECORDER*
04/14/93 8:00 A.M. PAGE 1 OF 1
ROBERTS
RECORDING FEE 10.00

RECORDING REQUESTED BY

AND WHEN RECORDED MAIL THIS DEED AND, UNLESS OTHERWISE SHOWN BELOW, MAIL TAX STATEMENTS TO:

NAME PAUL L. Roberts
STREET ADDRESS 2821 WYANDOTTE
CITY, STATE LAS VEGAS, NV.
ZIP 89102

Title Order No. Escrow No.

SPACE ABOVE THIS LINE FOR RECORDER'S USE

92863

QUITCLAIM DEED

THE UNDERSIGNED GRANTOR(S) DECLARE(S)

DOCUMENTARY TRANSFER TAX is \$

- computed on full value of property conveyed, or
computed on full value less value of liens or encumbrances remaining at time of sale, and

FOR A VALUABLE CONSIDERATION, receipt of which is hereby acknowledged,

hereby remise, release and forever quitclaim to LARRY W. Roberts & DAVID G. Roberts -> PAUL L. Roberts, FAYE M. Roberts (Jr)

the following described real property in the County of MOHAVE

AVIZ, State of California:

the following

UNPATENTED MINING CLAIM

AMC 92866 FAYE II 5 Book 591 Page 795

Dated April 9, 1993

Larry W. Roberts (and wife)
David G. Roberts

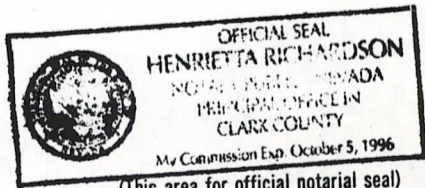
STATE OF NEVADA
COUNTY OF CLARK

On April 9th, 1993 before me, the undersigned, a Notary Public in and for said State, personally appeared Larry W. Roberts, David G. Roberts

known to me to be the person whose name they subscribed to the within instrument and acknowledged that they executed the same.

WITNESS my hand and official seal.

Signature Henrietta Richardson



MAIL TAX STATEMENTS TO NAME ADDRESS ZIP

ENTERED IN COMPUTER

5-5-93

UNITED STATES
DEPARTMENT OF THE INTERIOR
BUREAU OF LAND MANAGEMENT

RECEIPT AND ACCOUNTING ADVICE

NO. 1901119 04

WB/AZ 04/29/93

Subject: TRANSFER OF INTEREST (1) 2 4 12 5.00

Applicant:
FAYE ROBERTS
2821 WYANDOTTE
LAS VEGAS NV 89102

SAME CK # 2374
Remitter: 702-876-3907

Assignor:

LEASE MANAGEMENT DATA									
<input type="checkbox"/> NEW <input type="checkbox"/> UPDATE <input type="checkbox"/> PAYMENT									
ORIGINAL SERIAL NO.	ASG.	TYPE	ST.	CTY.	FUND SYMBOL			ACRES/UNITS	RATE
AMC 92866									
AMOUNT	ANV. DATE	EXP. DATE	BILL CYC.	S/C	DISTRICT	NEXT BILL	MISC. DATA	U of M	ACTUAL UNITS
ASSIGNMENT SERIAL NO.	ASG.	TYPE	ST.	CTY.	FUND SYMBOL			ACRES/UNITS	RATE
AMOUNT	ANV. DATE	EXP. DATE	BILL CYC.	S/C	DISTRICT	NEXT BILL	MISC. DATA	U of M	ACTUAL UNITS

APPLY REMITTANCE			
ACTION	FUND SYMBOL	CTY.	AMOUNT
FILING FEE			
RENTAL			
UNEARNED			
REFUND			
TOTAL			
AMOUNT DUE			

Remarks:

BY: _____ DATE: _____

- Lease in Escrow?
- KGS? Of Interest?
- Auto Escalates? Operating Rights?
- Auto Renew? Operator
- Bond Filed?

FOR MMS USE ONLY		
BILLEE	NUMBER	FOREST REFUGE
OCS SECTION		
CODE		

92866

AMC 92866 PROCEED *AL*

RECORDING REQUESTED BY

INDEXED DEEDS MICROFILMED

AND WHEN RECORDED MAIL THIS DEED AND, UNLESS OTHERWISE SHOWN BELOW, MAIL TAX STATEMENTS TO:

Fee # 83-42722

NAME STREET ADDRESS CITY, STATE ZIP

PAUL L. Roberts
2821 WYANDOTTE
LAS VEGAS, NEV.
89102

Recorded in Official Records
of Mohave County, Arizona
NOV 9 '83 - 8 00 AM
Joan McCall, Recorder



\$ 500

1 of 1

Title Order No. Escrow No.

SPACE ABOVE THIS LINE FOR RECORDER'S USE

CLMPT-ARS-42-161e *AL*

QUITCLAIM DEED

THE UNDERSIGNED GRANTOR(S) DECLARE(S)

DOCUMENTARY TRANSFER TAX is \$ _____

- computed on full value of property conveyed, or
- computed on full value less value of liens or encumbrances remaining at time of sale, and

FOR A VALUABLE CONSIDERATION, receipt of which is hereby acknowledged,

PAUL L. Roberts & Faye M Roberts Husband & wife, AS JOINT TENANTS with rights OF SURVIVORSHIP

hereby remise, release and forever quitclaim to

the following described real property in the County of MOHAVE

, State of California: ARIZONA

- The following UNPATENTED MINING CLAIMS:*
- ✓* FAY RO #5 AMC 92866 NE 1/4 section 15, T29N, R17W
 - ✓* FAY RO #6 AMC 92867 SE 1/4 section 18, T29N, R17W
 - ✓* FAY RO #7 AMC 97292 NW 1/4 section 30, T29N, R17W
 - ✓* FAY RO #8 AMC 97243 SW 1/4 section 30, T29N, R17W
 - ✓* FAY RO #9 AMC 97244 NE 1/4 section 30, T29N, R17W
 - ✓* FAY RO #10 AMC 97245 SE 1/4 section 30, T29N, R17W

RECEIVED B.L.M. AZ STATE OFFICE
MAR 19 1984
07.45 A.M.
PHOENIX, ARIZO

Dated August 7, 1980

STATE OF CALIFORNIA ^{ARIZ}

COUNTY OF Maricopa } SS.

On August 7 1980 before me, the undersigned, a Notary Public in and for said State, personally appeared Melvin W Reed

Melvin W. Reed
Marilyn Joyce Reed

_____ known to me to be the person _____ whose name _____ subscribed to the within instrument and acknowledged that _____ executed the same.

WITNESS my hand and official seal.
Signature Joyce E South
My Commission Expires Feb. 2, 1984

Dated August 11, 1980
State of Az.
County of Maricopa (Official notarial seal)
On August 11, 1980 before me appeared
Marilyn Joyce Reed
ADDRESS _____ ZIP _____

Notary Paul Anne Pearce
My Commission Expires Oct. 30, 1983

MAIL TAX STATEMENTS TO _____ NAME _____

Fayro Enterprises

Fayro Mining

2821 Wyandotte
Las Vegas, Nevada 89102
(702)876-3907

92866
185940
2154

Notice of Transfer of interest to Paul & Faye
Roberts JT Ten. REF 3833.3

Melvin & Joyce Reed JT FAYRO #5 AMC 92866
BOOK 975 PAGE 452 KINGMAN ARIZ.

Otha & Ruby Reed JT FAYRO #5 AMC 92866
BOOK 975 PAGE 451

Laurie Bowen FAYRO #1A Thru 21 AMC 185940
BOOK 974 PAGE 387 thru AMC 185947

Tom & Barbara Askin JT Yellow Nugget AMC 2156
BOOK 550 PAGE 32 & 33 FAYRO 1 - 1A AMC 2154 & 2155

James & Dhelma Hodges FAYRO #1 & 1A AMC 2154
BOOK 337, 296 PAGE 473, 977 AMC 2155

Paul L. Roberts

RECEIVED
B.L.M. AZ STATE OFFICE
NOV 25 1983
07.45 A.M.
PHOENIX, ARIZONA

up dated
J

AMC 92866-7
97242-5

RECORDING REQUESTED BY

AND WHEN RECORDED MAIL THIS DEED AND, UNLESS OTHERWISE SHOWN BELOW, MAIL TAX STATEMENTS TO:

NAME
STREET
ADDRESS
CITY,
STATE
ZIP

PAUL L. Roberts
2821 WYANDOTTE
LAS VEGAS, NEV.
89102

Title Order No. _____ Escrow No. _____

SPACE ABOVE THIS LINE FOR RECORDER'S USE

QUITCLAIM DEED

updated
JJ

THE UNDERSIGNED GRANTOR(S) DECLARE(S)

DOCUMENTARY TRANSFER TAX is \$ _____

- computed on full value of property conveyed, or
- computed on full value less value of liens or encumbrances remaining at time of sale, and

FOR A VALUABLE CONSIDERATION, receipt of which is hereby acknowledged,

*PAUL L. Roberts & FAYE M
Roberts HUSBAND & wife, AS
JOINT TENANTS with rights
OF SURVIVORSHIP*

hereby remise, release and forever quitclaim to

the following described real property in the

County of MOHAVE, State of California: ARIZONA

the following UNPATENTED MINING CLAIMS:

FAY RO #5	AMC 92866	NE 1/4 section	13, T29N, R17W
FAY RO #6	AMC 92867	SE 1/4 section	13, T29N, R17W
FAY RO #7	AMC 97242	NW 1/4 section	30, T29N, R17W
FAY RO #8	AMC 97243	SW 1/4 section	30, T29N, R17W
FAY RO #9	AMC 97244	NE 1/4 section	30, T29N, R17W
FAY RO #10	AMC 97245	SE 1/4 section	30, T29N, R17W

Dated August 7, 1980

STATE OF CALIFORNIA }
COUNTY OF Maricopa } SS.

On August 7, 1980 before me, the undersigned, a Notary Public in and for said State, personally appeared Melvin W. Reed

Melvin W. Reed
Marilyn Joyce Reed

_____, known to me to be the person _____ whose name _____ subscribed to the within instrument and acknowledged that _____ executed the same.

WITNESS my hand and official seal.

Signature Joyce E. South
My Commission Expires Feb. 2, 1984

MAIL TAX STATEMENTS TO _____
NAME _____

Dated August 11, 1980
State of Az.
County of Maricopa (official notarial seal)
On August 11, 1980 before me appeared
Marilyn Joyce Reed
ADDRESS _____ ZIP _____
Notary Jacqueline Peace
My Commission Expires Oct. 30, 1983

RECEIVED
B.L.M. AZ STATE OFFICE
SEP 22 1983
07.45 A.M.
PHOENIX, ARIZONA

AMC 92866
97242

RECORDING REQUESTED BY

AND WHEN RECORDED MAIL THIS DEED AND, UNLESS OTHERWISE SHOWN BELOW, MAIL TAX STATEMENTS TO:

NAME PAUL L. Roberts
STREET ADDRESS 2821 WYANDOTTE
CITY, STATE, ZIP LAS VEGAS, NEV.
89102
Title Order No. _____ Escrow No. _____

SPACE ABOVE THIS LINE FOR RECORDER'S USE

QUITCLAIM DEED

THE UNDERSIGNED GRANTOR(S) DECLARE(S)

DOCUMENTARY TRANSFER TAX is \$ _____

- computed on full value of property conveyed, or
- computed on full value less value of liens or encumbrances remaining at time of sale, and

*Updated
JF*

FOR A VALUABLE CONSIDERATION, receipt of which is hereby acknowledged,

hereby remise, release and forever quitclaim to PAUL L. Roberts & FAYE M. Roberts
HUSBAND & WIFE, AS JOINT TENNANTS
with rights of survivorship
the following described real property in the
County of MOHAVE, State of California: ARIZONA

The following, unpatented mining claims:

FAYRO #5	AMC 92866	NE 1/4 section 18, T29N, R17W
FAYRO #6	AMC 92867	SE 1/4 section 16, T29N, R17W
FAYRO #7	AMC 97242	NW 1/4 section 30, T29N, R17W
FAYRO #8	AMC 97243	SW 1/4 section 30, T29N, R17W
FAYRO #9	AMC 97244	NE 1/4 section 30, T29N, R17W
FAYRO #10	AMC 97245	SE 1/4 section 30, T29N, R17W

Dated 8/8/80

Otha Reed
Ruby Reed

STATE OF ~~CALIFORNIA~~ ARIZONA }
COUNTY OF _____ } SS.

On _____ before me, the undersigned, a Notary Public in and for said State, personally appeared

_____, known to me to be the person S whose name S subscribed to the within instrument and acknowledged that _____ executed the same.

WITNESS my hand and official seal.
Signature *Therrell O'Neil*

RECEIVED
B.L.M. AZ STATE OFFICE
SEP 22 1983
07.45 A.M.
PHOENIX, ARIZONA

(This area for official notarial seal)

MAIL TAX STATEMENTS TO _____
NAME ADDRESS ZIP

NOTICE!!

These documents have been scanned!

Do not place un-scanned documents beneath this notice!

Do not remove this notice from this file!

GPO Jacket No. 560-102
Print Order 61549
Rise Business Services, LLC
Job=AZ15 9/11/2019



Box Number= AZ15236



Claim Begin-End: AMC092863-AMC092867

4 Annual Filings



AZ15236-8

AMC087936-AMC093366

When Recorded Return Document

DAVID G. Roberts
1140 JANET LN
PAHRUMP NV
89060

MAIL BACK TO
PAUL L. Roberts
700 AMARILLO AV
PAHRUMP NV
89048

AMC 2154
8586
92863
97284
338324
339088
344095
349366
357119
396451
430259

Check here is this is a change of address.

Telephone: _____

E-mail address: pk.roberts1@aol.com

AFFIDAVIT OF PERFORMANCE OF ANNUAL WORK

1. State of Arizona, County of Mohave ss:

2. I (Name) DAVID G. Roberts

3. Reside at (Address) 1140 JANET LN

City PAHRUMP County NYC

State NV Zip 89060 being duly sworn, depose and say that I am a citizen of the United States, more than eighteen years of age, and that all of the facts set forth in this affidavit, subject to the provisions and penalties of 18 U.S.C. 1001 pertaining to the filing of false, fictitious, or fraudulent statements with the United States, are true and correct according to the best of my knowledge, information and belief.

4. Owner's name and address (If not shown in Items 1-3 above),
CYNTHIA L. Roberts, Ian Roberts, 1140 JANET LN

5. That I am personally acquainted with the mining claim(s). The work and improvements were made by and at the expense of the owner(s) of said claim(s). Said contiguous group of claims, listed on this document, are situated in the West Basin (optional) Mining District; Mohave County, Arizona.

RECEIVED
2018 MAR 26 P 2:06
PHOENIX, ARIZONA
BLM
Date
Stamp

being closed

Line No.	AMC NUMBER	CLAIM/SITE NAME	COUNTY RECORDER DATA (If available)	TWP	RNG	SEC
1	396451	FAYRO # 98A	Book 17398 Pg 488	29N	17W	18
2	349366	FAYRO # 6	Book 3014 Pg 83	29N	17W	18
3	357119	Bluebird	Book 4338 Pg 285	29N	17W	19
4						
5						
6						

20 CLAIMS PAID FOR
21 LISTED ON FORMS.
480 NOT ENTERED
ON AMC 396451. CLAIM
CLOSED FOR FAILURE TO
CURE WAIVER. RM

ENTERED
FEB 08 2018
BY: [Signature]

4122046

BLM
Date
Stamp

PHOENIX, ARIZONA

2018 MAR 26 P 2 06

RECEIVED

7					
8					
9					
10					

6. That between the dates starting at 12 o'clock noon on September 1, 20 17 and ending at 12 o'clock noon on September 1, 20 18 at least \$ 2000.00 dollars worth of work and improvements were done and performed upon said claim(s) or upon one or more of a contiguous group of claims for the benefit of all, wholly or partly outside of a contiguous group of claims for the benefit of all, not including the location work.

7. That the following persons were employed to perform the work and improvements described herein: _____

DAVID G. ROBERTS, PAUL + FAYE ROBERTS, DWAYNE WATSON
WHITE WATER MINING CO

8. That the work and improvements performed were: ROAD REPAIR, MINING EQUIPMENT

REPAIR, WATER DEV., PONDING, RECLAMATION, SECURITY, DISCOVERY DEV.
BUILDING REPAIR + CONSTRUCTION, INSTALLATION OF MINING EQUIPMENT.


9. Dated: 2-26-18 Signature: Paul L. Roberts

SUBSCRIBED AND SWORN TO before me, a Notary Public, this 26th day of February 2018

By: Paul Lawrence Roberts

Notary Public Q True

My Commission Expires 07-11-19



No. of Claims: _____ x \$10 = _____

Check No.: _____ Init. _____

Receipt No.: _____

For BLM Use Only

Bureau of Land Management
Arizona State Office
www.blm.gov/az

7.
WHEN RECORDED RETURN TO:

PAUL L ROBERTS
700 AMARILLO AVE
PAHRUMP NV 86048


FEE# 2018010598

OFFICIAL RECORDS
OF MOHAVE COUNTY
KRISTI BLAIR,
COUNTY RECORDER



03/02/2018 03:43 PM Fee: \$15.00

PAGE: 1 of 3

AFFIDAVIT OF PERFORMANCE OF ANNUAL WORK

PHOENIX, ARIZONA

2018 MAR 26 P 2:06

RECEIVED
KIM A. ROBERTS
COUNTY RECORDER

LN

When Recorded Return Document to:

FAYE M. Roberts
700 AMARILLO Av.
PAHRUMP NV
89048

FEE# 2018010597

OFFICIAL RECORDS
OF MOHAVE COUNTY
KRISTI BLAIR,
COUNTY RECORDER



03/02/2018 03:43 PM Fee: \$15.00

PAGE: 1 of 2

Check here if this is a change of address.

Telephone: 702-280-0000

E-mail address: Phroberts1@aol.com

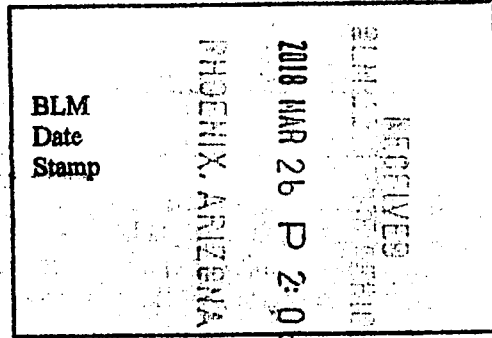
AFFIDAVIT OF PERFORMANCE OF ANNUAL WORK

1. State of Arizona, County of Mohave ss:

2. I (Name) Larry W. Roberts

3. Reside at (Address) 3391 Hardy Ln

City PAHRUMP County NVC



State NV zip 89048 being duly sworn, depose and say that I am a citizen of the United States, more than eighteen years of age, and that all of the facts set forth in this affidavit, subject to the provisions and penalties of 18 U.S.C. 1001 pertaining to the filing of false, fictitious, or fraudulent statements with the United States, are true and correct according to the best of my knowledge, information and belief.

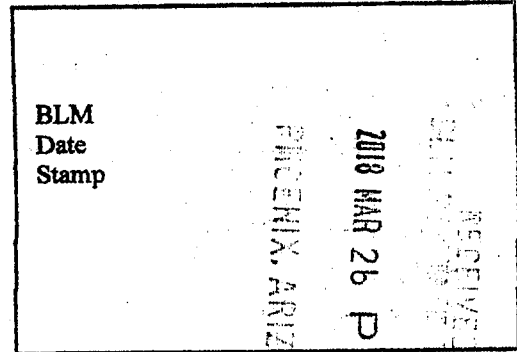
4. Owner's name and address (If not shown in Items 1-3 above). Barbra Lagha,
David Roberts, Cynthia Roberts, 1140 Janet Ln,
PAHRUMP NV, 89060

5. That I am personally acquainted with the mining claim(s). The work and improvements were made by and at the expense of the owner(s) of said claim(s). Said contiguous group of claims, listed on this document, are situated in the

Lost Basin (optional) Mining District; Mohave County, Arizona.

Line No.	AMC NUMBER	CLAIM/SITE NAME	COUNTY RECORDER DATA (if available)	TWP	RNG	SEC
1	430259	FAYRO 14A	2014046857	29N	18W	24
2	430260	FAYRO 14B	2014046858	29N	18W	24
3	430261	FAYRO 15A	2014046859	29N	18W	24
4	430262	FAYRO 15B	2014046860	29N	18W	24
5	430263	FAYRO 16A	2014046861	29N	18W	24
6	430264	FAYRO 16B	2014046862	29N	18W	24

9



7	430265	FAYRO 17C	2014046863	29N	18W	24
8	339088	FAYRO 17A	BK 2691 Pg 798	29N	18W	24
9	338325	FAYRO 98	2014037938	29N	17W	18
10						

6. That between the dates starting at 12 o'clock noon on September 1, 20 17 and ending at 12 o'clock noon on September 1, 20 18 at least \$ 20,000.00 dollars worth of work and improvements were done and performed upon said claim(s) or upon one or more of a contiguous group of claims for the benefit of all, wholly or partly outside of a contiguous group of claims for the benefit of all, not including the location work.

7. That the following persons were employed to perform the work and improvements described herein: _____

LARRY ROBERTS, DAVID ROBERTS, CINDY ROBERTS, DWAYNE WATSON,
WHITE WATER MINING CO,

8. That the work and improvements performed were: WATCHMAN, ROAD CONSTRUCTION & REPAIR,
INSTALLATION OF MINING MACHINERY, BUILDINGS, ASSESSMENT WORK
MEALS, WATER POND DEV & REPAIR


9. Dated: 2-26-18 Signature: Paul S. Roberts

SUBSCRIBED AND SWORN TO before me, a Notary Public, this 26th day of February 20 18

By: Paul Lawrence Roberts

Notary Public A True

My Commission Expires 07-11-19



Bureau of Land Management
Arizona State Office
www.blm.gov/az

No. of Claims: _____ x \$10 = _____
 Check No.: _____ Init. _____
 Receipt No.: _____
 For BLM Use Only

When Recorded Return Document to

PAUL L. Roberts

700 AMARILLO AV
PAHRUMP NV 89048

Check here is this is a change of address.

Telephone: 702-876-3907

E-mail address: plroberts@aol.com


FEE# 2018010596

OFFICIAL RECORDS
OF MOHAVE COUNTY
KRISTI BLAIR,
COUNTY RECORDER



03/02/2018 03:43 PM Fee: \$15.00

PAGE: 1 of 2

AFFIDAVIT OF PERFORMANCE OF ANNUAL WORK

1. State of Arizona, County of MOHAVE ss:

2. I (Name) PAUL L. Roberts

3. Reside at (Address) 700 AMARILLO AVE.

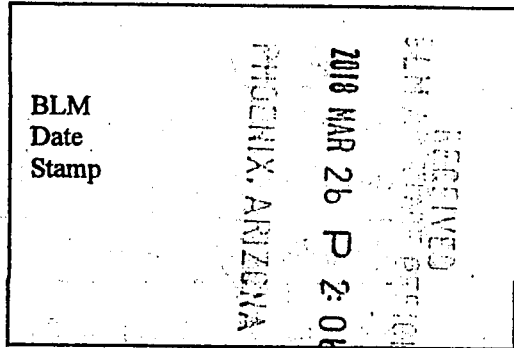
City PAHRUMP County NYE

State NV zip 89048

being duly sworn, depose and say that I am a citizen of the United States, more than eighteen years of age, and that all of the facts set forth in this affidavit, subject to the provisions and penalties of 18 U.S.C. 1001 pertaining to the filing of false, fictitious, or fraudulent statements with the United States, are true and correct according to the best of my knowledge, information and belief.

4. Owner's name and address (If not shown in Items 1-3 above).
FAYE M. Roberts

5. That I am personally acquainted with the mining claim(s). The work and improvements were made by and at the expense of the owner(s) of said claim(s). Said contiguous group of claims, listed on this document, are situated in the HOST BASIN (optional) Mining District; MOHAVE County, Arizona.



Line No.	AMC NUMBER	CLAIM/SITE NAME	COUNTY RECORDER DATA (If available)	TWP	RNG	SEC
1	338324	FAYRO #97	2/14/11 PAGE 1+2	29N	17W	18
2	2154	FAYRO #1	"	29N	17W	18
3	2156	Yellow Nugget	"	29N	17W	18
4	8580	Golden Miss-FIT	"	29N	17W	18
5	92863	FAYRO #2	"	29N	17W	18
6	92865	FAYRO #4	"	29N	17W	18

10

BLM
Date
Stamp

RECEIVED
2018 MAR 26 P 2:00
HERNANDEZ, ANIZCIMA

7	92866	FAYVO # 5	2-14-11 Page 1+2	29N	17W	18
8	97287	GOLDEN FINK	"	29N	17W	18
9	349366	FAYVO # 6	"	29N	17W	18
10	344095	FAYVO # 3	"	29N	17W	18

David

6. That between the dates starting at 12 o'clock noon on September 1, 20 17 and ending at 12 o'clock noon on September 1, 20 18 at least \$ 50,000.00 dollars worth of work and improvements were done and performed upon said claim(s) or upon one or more of a contiguous group of claims for the benefit of all, wholly or partly outside of a contiguous group of claims for the benefit of all, not including the location work.

7. That the following persons were employed to perform the work and improvements described herein: _____

PAUL ROBERTS, FAYE ROBERTS, DWAYNE WATSON, LARRY ROBERTS, DAVID ROBERTS, WHITE WATER MINING etc.

8. That the work and improvements performed were: WATCHMAN, MAINTENANCE OF ROADS

ASSESSMENT WORK, BUILDINGS, MEALS, MINING MACHINE CONSTRUCTION

STOCK PILE ORC, WATER STORAGE


9. Dated: 2-26-18 Signature: Paul L. Roberts

SUBSCRIBED AND SWORN TO before me, a Notary Public, this 26th day of February 20 18

By: Paul Lawrence Roberts

Notary Public Q. True

My Commission Expires 07-11-19



Bureau of Land Management
Arizona State Office
www.blm.gov/az

No. of Claims: _____ x \$10 = _____

Check No.: _____ Init. _____

Receipt No.: _____

For BLM Use Only



FEE# 2018010601

OFFICIAL RECORDS
OF MOHAVE COUNTY
KRISTI BLAIR,
COUNTY RECORDER



03/02/2018 03:43 PM Fee: \$10.00

PAGE: 1 of 2

WHEN RECORDED RETURN TO:

PAUL L ROBERTS
700 AMARILLO AVE
PAHRUMP NV 89048

MAINTENANCE FEE WAIVER CERTIFICATION

PHOENIX, ARIZONA

2018 MAR 26 P 2:06

RECEIVED
ELM RECORDS OFFICE

2



FEE# 2018010599

WHEN RECORDED RETURN TO:

PAUL L ROBERTS
700 AMARILLO AVE
PAHRUMP NV 89048

OFFICIAL RECORDS
OF MOHAVE COUNTY
KRISTI BLAIR,
COUNTY RECORDER



03/02/2018 03:43 PM Fee: \$10.00

PAGE: 1 of 2

MAINTENANCE FEE WAIVER CERTIFICATION

PHOENIX, ARIZONA

2018 MAR 26 P 2:06

RECEIVED
CLERK OF SUPERIOR COURT

2
WHEN RECORDED RETURN TO:

PAUL L ROBERTS
700 AMARILLO AVE
PAHRUMP NV 89048


FEE# 2018010600

OFFICIAL RECORDS
OF MOHAVE COUNTY
KRISTI BLAIR,
COUNTY RECORDER



03/02/2018 03:43 PM Fee: \$10.00

PAGE: 1 of 2

MAINTENANCE FEE WAIVER CERTIFICATION

PHOENIX, ARIZONA

2018 MAR 26 P 2:07

RECEIVED
DEPT. OF RECORDS & OFFICE



Mr. & Mrs. Paul Roberts
700 W. Amarillo Ave.
Pahrump, NV 89048-5511

CERTIFIED MAIL



7015 1520 0000 2793 3968



1000



85004

U.S. POSTAGE
PAID
PAHRUMP, NV
89048
MAR 23 18
AMOUNT

\$7.62

R2304W120958-15

RECEIVED

2018 MAR 26 P 2:00

PHOENIX, ARIZONA

U.S. Dept of Interior
BLM

ARIZONA STATE OFFICE

1 North Central Ave, Suite 900
Phoenix, AZ.

85004



United States Department of the Interior
Bureau of Land Management
 DIV OF LANDS, MINRLS & ENERGY
 ONE N CENTRAL AVE
 PHOENIX, AZ 85004 -4427
 Phone: 602-417-9200

Receipt

No: 4122046

Transaction #: 4235570	
Date of Transaction: 03/27/2018	
CUSTOMER:	
PAUL ROBERTS 700 W AMARILLO AVE PAHRUMP, NV 89048-5511 US	

LINE #	QTY	DESCRIPTION	REMARKS	UNIT PRICE	TOTAL
1	1.00	LOCATABLE MINERALS / MINING CLAIMS- NOT NEW-UNADJUD, ONE AUTH NO. ONLY / MINING CLAIM MONEY RECEIVED CASES: AMC349366/\$200.00	POL 2018/22 20	- n/a -	200.00
TOTAL:					\$200.00

PAYMENT INFORMATION			
1	AMOUNT:	200.00	POSTMARKED: N/A
	TYPE:	CHECK	RECEIVED: 03/26/2018 ⁸
	CHECK NO:	7866	
	NAME:	ROBERTS, PAUL 700 W AMARILLO AVE PAHRUMP NV 89048-5511 US	

REMARKS

This receipt was generated by the automated BLM Collections and Billing System and is a paper representation of a portion of the official electronic record contained therein.

DEPARTMENT OF THE INTERIOR
BUREAU OF LAND MANAGEMENT

MINING CLAIMS

MC Customer Information - With Serial No. and Claim Name

ACTIVE CLAIMS

Admin State: AZ

Geo State: AZ

LAGHA BARBARA
3391 W HARDY LN
PAHRUMP, NV 89048-2816

CUSTOMER ID: 2375376

<u>Serial No.</u>	<u>Claim Name/Number</u>	<u>Lead Serial No.</u>	<u>Disposition</u>
AMC430259	FAYRO # 14A	AMC430259	ACTIVE
AMC430260	FAYRO # 14B	AMC430259	ACTIVE
AMC430261	FAYRO # 15A	AMC430259	ACTIVE
AMC430262	FAYRO # 15B	AMC430259	ACTIVE
AMC430263	FAYRO # 16A	AMC430259	ACTIVE
AMC430264	FAYRO # 16B	AMC430259	ACTIVE
AMC430265	FAYRO # 17C	AMC430259	ACTIVE

Number of ACTIVE cases: 7

ROBERTS CYNTHIA L
1140 JANET LN
PAHRUMP, NV 89060-3234

CUSTOMER ID: 2281463

<u>Serial No.</u>	<u>Claim Name/Number</u>	<u>Lead Serial No.</u>	<u>Disposition</u>
AMC396451	FAYRO 98A	AMC396451	ACTIVE
AMC430259	FAYRO # 14A	AMC430259	ACTIVE
AMC430260	FAYRO # 14B	AMC430259	ACTIVE
AMC430261	FAYRO # 15A	AMC430259	ACTIVE
AMC430262	FAYRO # 15B	AMC430259	ACTIVE
AMC430263	FAYRO # 16A	AMC430259	ACTIVE
AMC430264	FAYRO # 16B	AMC430259	ACTIVE
AMC430265	FAYRO # 17C	AMC430259	ACTIVE

Number of ACTIVE cases: 8

ROBERTS DAVID G
1140 JANET LN
PAHRUMP, NV 89060-3234

CUSTOMER ID: 2118598

<u>Serial No.</u>	<u>Claim Name/Number</u>	<u>Lead Serial No.</u>	<u>Disposition</u>
AMC349366	FAYRO #6	AMC349366	ACTIVE
AMC357119	BLUEBIRD	AMC357119	ACTIVE
AMC396451	FAYRO 98A	AMC396451	ACTIVE
AMC430259	FAYRO # 14A	AMC430259	ACTIVE
AMC430260	FAYRO # 14B	AMC430259	ACTIVE
AMC430261	FAYRO # 15A	AMC430259	ACTIVE
AMC430262	FAYRO # 15B	AMC430259	ACTIVE
AMC430263	FAYRO # 16A	AMC430259	ACTIVE
AMC430264	FAYRO # 16B	AMC430259	ACTIVE
AMC430265	FAYRO # 17C	AMC430259	ACTIVE

Number of ACTIVE cases: 10

ROBERTS FAYE M
700 AMARILLO AVE
PAHRUMP, NV 89048-5511

CUSTOMER ID: 61652

<u>Serial No.</u>	<u>Claim Name/Number</u>	<u>Lead Serial No.</u>	<u>Disposition</u>
AMC2154	FAYRO #1 40 ACRES	AMC2154	ACTIVE
AMC2156	YELLOW NUGGET 40 ACRES	AMC2154	ACTIVE
AMC338324	FAYRO 97 30 ACRES	AMC338324	ACTIVE

**DEPARTMENT OF THE INTERIOR
BUREAU OF LAND MANAGEMENT
MINING CLAIMS**

**MC Customer Information - With Serial No. and Claim Name
ACTIVE CLAIMS**

<u>Serial No.</u>	<u>Claim Name/Number</u>	<u>Lead Serial No.</u>	<u>Disposition</u>
AMC344095	FAYRO #3 <i>40 ACRES</i>	AMC344095	ACTIVE
AMC8580	GOLDEN MISS FIT <i>40 ACRES</i>	AMC8580	ACTIVE
AMC92863	FAYRO #2 <i>40</i>	AMC92863	ACTIVE
AMC92865	FAYRO #4 <i>30</i>	AMC92863	ACTIVE
AMC92866	FAYRO #5 <i>40</i>	AMC92863	ACTIVE
AMC97287	GOLDEN FINK <i>40</i>	AMC97284	ACTIVE

Number of ACTIVE cases: 9

**ROBERTS IAN M
1140 JANET LN
PAHRUMP, NV 89060-3234**

CUSTOMER ID: 2281462

<u>Serial No.</u>	<u>Claim Name/Number</u>	<u>Lead Serial No.</u>	<u>Disposition</u>
AMC396451	FAYRO 98A	AMC396451	ACTIVE

Number of ACTIVE cases: 1

**ROBERTS LARRY W
3391 W HARDY LN
PAHRUMP, NV 89048-2816**

CUSTOMER ID: 61708

<u>Serial No.</u>	<u>Claim Name/Number</u>	<u>Lead Serial No.</u>	<u>Disposition</u>
AMC338325	FAYRO 98	AMC338324	ACTIVE
AMC339088	FAYRO #17A	AMC339088	ACTIVE
AMC430259	FAYRO # 14A	AMC430259	ACTIVE
AMC430260	FAYRO # 14B	AMC430259	ACTIVE
AMC430261	FAYRO # 15A	AMC430259	ACTIVE
AMC430262	FAYRO # 15B	AMC430259	ACTIVE
AMC430263	FAYRO # 16A	AMC430259	ACTIVE
AMC430264	FAYRO # 16B	AMC430259	ACTIVE
AMC430265	FAYRO # 17C	AMC430259	ACTIVE

Number of ACTIVE cases: 9

**ROBERTS PAUL L
700 AMARILLO AVE
PAHRUMP, NV 89048-5511**

CUSTOMER ID: 61786

<u>Serial No.</u>	<u>Claim Name/Number</u>	<u>Lead Serial No.</u>	<u>Disposition</u>
AMC2154	FAYRO #1 <i>40 ACRES</i>	AMC2154	ACTIVE
AMC2156	YELLOW NUGGET <i>40 ACRES</i>	AMC2154	ACTIVE
AMC338324	FAYRO 97 <i>30 ACRES</i>	AMC338324	ACTIVE
AMC344095	FAYRO #3 <i>40 ACRES</i>	AMC344095	ACTIVE
AMC8580	GOLDEN MISS FIT <i>40 ACRES</i>	AMC8580	ACTIVE
AMC92863	FAYRO #2 <i>40</i>	AMC92863	ACTIVE
AMC92865	FAYRO #4 <i>30</i>	AMC92863	ACTIVE
AMC92866	FAYRO #5 <i>40</i>	AMC92863	ACTIVE
AMC97287	GOLDEN FINK <i>40</i>	AMC97284	ACTIVE

Number of ACTIVE cases: 9

UNITED STATES
DEPARTMENT OF THE INTERIOR
BUREAU OF LAND MANAGEMENT

MAINTENANCE FEE WAIVER CERTIFICATION

20 *JMU*

2154
8580 92863
FORM APPROVED
OMB NO. 1004-0114
Expires: October 31, 2016
97284 338324

SEE INSTRUCTIONS ON PAGE 2

- This small miner waiver is filed for the assessment year beginning on September 1, 2018 and ending on September 1, 2019. 344095
- The undersigned and all related parties owned ten or fewer mining claims, mill, or tunnel sites located and maintained on Federal lands in the United States of America on September 1, 2018.
- The undersigned have performed the assessment work required by law for each mining claim listed prior to filing this waiver and understand that by filing this form, the undersigned must file an affidavit of assessment work with the Bureau of Land Management (BLM) by the December 30th following the filing of this waiver.
- The undersigned understand that if the assessment work obligation has not yet come due under 30 U.S.C. 28 (for those claims in their first assessment year only), a notice of intent to hold reciting this condition must be recorded by the December 30th following the filing of this waiver.
- The undersigned understand that mill and tunnel sites may also be listed on this waiver and be waived from payment of the maintenance fee, and that a notice of intent to hold for these sites is required to be filed with the BLM by the December 30th following the filing of this waiver.
- The undersigned understand and acknowledge that pursuant to 43 U.S.C. 1212 and 18 U.S.C. 1001, the filing or recording of a false, fictitious, or fraudulent document with the BLM may result in a fine of up to \$250,000, a prison term not to exceed five years, or both.
- The mining claims, mill or tunnel sites for which this waiver from payment of the maintenance fees is requested are:

CLAIM OR SITE NAME	BLM RECORDATION SERIAL NUMBER
1. Yellow Nugget	AMC 2156
2. Fayro #1	AMC 2154
3. Golden Miss Fit	AMC 8580
4. Fayro #2	AMC 92863
5. Fayro #4	AMC 92865
6. Fayro #5	AMC 92866
7. Golden Fink	AMC 97287
8. Fayro #97	AMC 338324
9. Fayro #3	AMC 344095
10.	

RECEIVED
 PHOENIX ARIZONA
 2018 MAR 26 P 2:07

The owner(s) (claimants) of the above mining claims and sites are:

Faye M. Roberts

 (Owner's Name - Please Print)
 700 Amarillo Ave

 (Owner's Mailing Address)

Faye M. Roberts

 (Owner's Signature)
 Pahump NV 89048

 (City) (State) (Zip Code)

Paul L. Roberts

 (Owner's Name - Please Print)
 700 Amarillo Ave

 (Owner's Mailing Address)

Paul L. Roberts

 (Owner's Signature)
 Pahump NV 89048

 (City) (State) (Zip Code)

 (Owner's Name - Please Print)

 (Owner's Mailing Address)

 (Owner's Signature)

 (City) (State) (Zip Code)

 (Owner's Name - Please Print)

 (Owner's Mailing Address)

2154 92863
 ENTERED
 SEP 07 2018
 BY: _____

 (City) (State) (Zip Code)

UNITED STATES
DEPARTMENT OF THE INTERIOR
BUREAU OF LAND MANAGEMENT
MAINTENANCE FEE WAIVER CERTIFICATION

20 

FORM APPROVED
OMB NO. 1004-0114
Expires: January 31, 2020

SEE INSTRUCTIONS ON PAGE 2

- This small miner waiver is filed for the assessment year beginning on September 1, 2018 and ending on September 1, 2019.
- The undersigned and all related parties owned ten or fewer mining claims, mill, or tunnel sites located and maintained on Federal lands in the United States of America on September 1, 2018.
- The undersigned have performed the assessment work required by law for each mining claim listed prior to filing this waiver and understand that by filing this form, the undersigned must file an affidavit of assessment work with the Bureau of Land Management (BLM) by the December 30th following the filing of this waiver.
- The undersigned understand that if the assessment work obligation has not yet come due under 30 U.S.C. 28 (for those claims in their first assessment year only), a notice of intent to hold reciting this condition must be recorded by the December 30th following the filing of this waiver.
- The undersigned understand that mill and tunnel sites may also be listed on this waiver and be waived from payment of the maintenance fee, and a notice of intent to hold for these sites is required to be filed with the BLM by the December 30th following the filing of this waiver.
- The undersigned understand and acknowledge that pursuant to 43 U.S.C. 1212 and 18 U.S.C. 1001, the filing or recording of a false, fictitious, or fraudulent document with the BLM may result in a fine of up to \$250,000, a prison term not to exceed five years, or both.
- The mining claims, mill or tunnel sites for which this waiver from payment of the maintenance fees is requested are:

CLAIM OR SITE NAME	BLM RECORDATION SERIAL NUMBER
1. Yellow Nugget	AMC 2158
2. FAYVO #1	AMC 2154
3. Golden Miss Fit	AMC 8580
4. FAYVO #2	AMC 92863
5. FAYVO #4	AMC 92865
6. FAYVO #5	AMC 92866
7. Golden Fink	AMC 97287
8. FAYVO #97	AMC 338324
9. FAYVO #3	AMC 344095
10.	

The owner(s) (claimants) of the above mining claims and sites are:

FAYE M. Roberts

(Owner's Name - Please Print)

700 AMARILLO Ave

(Owner's Mailing Address)

Faye M. Roberts

(Owner's Signature)

Pahrump

(City)

NV

(State)

89048

(Zip Code)

PAUL L. Roberts

(Owner's Name - Please Print)

700 AMARILLO AV

(Owner's Mailing Address)

Paul L. Roberts

(Owner's Signature)

PAHRUMP

(City)

NV

(State)

89048

(Zip Code)

(Owner's Name - Please Print)

(Owner's Mailing Address)

(Owner's Name - Please Print)

(Owner's Mailing Address)

(Owner's Signature)

(City)

(State)

(Zip Code)

(Owner's Signature)

(City)

(State)

(Zip Code)

(Owner's Name - Please Print)	(Owner's Signature)
(Owner's Mailing Address)	(City) (State) (Zip Code)
(Owner's Name - Please Print)	(Owner's Signature)
(Owner's Mailing Address)	(City) (State) (Zip Code)
(Owner's Name - Please Print)	(Owner's Signature)
(Owner's Mailing Address)	(City) (State) (Zip Code)
(Owner's Name - Please Print)	(Owner's Signature)
(Owner's Mailing Address)	(City) (State) (Zip Code)

18 U.S.C. 1001 and 43 U.S.C. 1212 make it a crime for any person knowingly and willfully to make to any department or agency of the United States any false, fictitious or fraudulent statements or representations as to any matter within its jurisdiction.

INSTRUCTIONS

1. This certification is made under the provisions of 43 U.S.C. § 1744 and 30 U.S.C. §28-28k and the regulations thereunder (43 CFR Part 3830).
2. The claimant(s) must fill in the dates in paragraph 1 for the beginning and ending of the assessment year for which this waiver is sought.
3. The claimant(s) must fill in the date in paragraph 2 for the beginning of the assessment year for which this waiver is sought.
4. All claim and site names and BLM serial numbers must be listed for the mining claims, mill sites, and tunnel sites for which the waiver is sought.
5. All owners of the mining claims, mill sites, and tunnel sites and their addresses must be given.
6. This waiver form must be signed by all the claimants or their designated agent, in original form. If an agent is designated, a notarized designation of agent, signed by all of the claimants with proper address given, must be submitted with this waiver.
7. This form must be filed no later than September 1st for the upcoming assessment year in the BLM State Office where the mining claims or sites are recorded, or the waiver cannot be granted by the BLM. (Example: To obtain a waiver for the assessment year 2012, which begins on September 1, 2011, you must qualify for and file for a waiver no later than September 1, 2011, in the proper BLM State Office.)
8. For all mining claims which require assessment work, you must record an affidavit of labor on or before the December 30th immediately following the filing of this waiver. For all other mining claims or sites waived, you must record a notice of intent to hold on or before the December 30th immediately following the filing of this waiver.
9. Mill and tunnel sites may also be listed on this waiver and be waived from payment of the maintenance fee. A notice of intent to hold for these sites is required to be filed by the December 30th following the filing of this waiver.

RECEIVED
BLM AZ STATE OFFICE
PHOENIX, ARIZONA
2010 NOV 19 P 2:53
FOR OFFICIAL USE ONLY



United States Department of the Interior

BUREAU OF LAND MANAGEMENT

Arizona State Office

One North Central Avenue, Suite 800

Phoenix, Arizona 85004-4427

www.blm.gov/az/

OCT 19 2018



PHOENIX, ARIZONA

2018 NOV 19 P 2:54

RECEIVED
BLM AZ STATE OFFICE

In Reply Refer To:

3800 (9200) RM

AMC2154, AMC8580, AMC92863, AMC97284, AMC338324, AMC344095

CERTIFIED MAIL - RETURN RECEIPT REQUESTED No. 9214 8901 9403 8373 6881 11

NOTICE

PAUL AND FAYE ROBERTS
700 AMARILLO AVE
PAHRUMP, NV 89048-5511

This Notice Affects Those Claims
Shown in the Block Below.

AMC2154, AMC2156, AMC8580, AMC92863, AMC92865, AMC92866, AMC97287,
AMC338324, AMC344095
FAYRO #1, YELLOW NUGGET, GOLDEN MISS FIT, FAYRO #2, FAYRO #4, FAYRO #5,
GOLDEN FINK, FAYRO #97, FAYRO #3

Maintenance Fee Waiver Held for Rejection

This office received the Maintenance Fee Waiver Certification (waiver) for the above listed mining claim(s). The waiver is not properly completed and does not meet the annual filing requirements.

In accordance with 43 Code of Federal Regulations (CFR) 3835.10, the name, address, and original signatures of all owners of the mining claim must be included on the waiver form. Please correct the discrepancy as noted below:

The waiver was filed on a form that has expired. You must provide the waiver information on the enclosed current form.

In order to correct the defect in the waiver, per 43 CFR 3835.93, you must provide this office with the requested information within 60 days of your receipt of this notice. If you are unable to provide this information, you have the option of paying the annual maintenance fee of \$155 per claim (\$155 per 20 acres for placer claims larger than 20 acres). If we do not receive the

10-16-2018

In Reply Refer to 3800(9200)RM

In response, we have provided the "up to date waiver Certification" with "Expires Jan. 31 2020"

Please excuse my writing as my computer is down. Bill Gates owes me a lot of money!

Paul J. Roberts
Fax to Roberts

RECEIVED
BLM AZ STATE OFFICE
2018 NOV 19 P 2:54
PHOENIX, ARIZONA

775-727-7199

cell 702-876-3907



Paul Roberts
700 Amarillo Ave.
Pahrump, NV 89048-5511

CERTIFIED MAIL



7016 2070 0000 3187 9258

BhM
arizona state office
one north central ave, suite 800
Phoenix, az.

PHOENIX, ARIZONA

NOV 19 P 2:54

RETURN REQUESTED

U.S. POSTAGE PAID
FCM LETTER
PAHRUMP, NV
89048
NOV 14, 18
AMOUNT

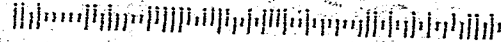
\$6.70

85004-4427

R2304W120958-21

85004-4427

8500494427 0041



AMC 349366
396451
357119
338324
344095
2154
8580
97863
97284
339088
430259

UNITED STATES POSTAL SERVICE

Retail

P

US POSTAGE PAID
\$6.65

PRESS FIRMLY TO SEAL

PRIORITY MAIL
POSTAGE REQUIRED

Origin: 89048
Destination: 85004
0 Lb 3.20 Oz
Apr 15, 17
3164800320-07

1024

PRIORITY MAIL® 2-Day

Expected Delivery Day: 04/17/2017

C041

USPS TRACKING NUMBER



9505 5100 5167 7105 1455 26

FROM:



Mr. Paul Roberts
700 Amarillo Ave.
Pahrump, NV 89048

TO:

BLM

1 NORTH CENTRAL AVE. SUITE
800

PHOENIX, AZ, 85004

WHEN USED INTERNATIONALLY,
A CUSTOMS DECLARATION
LABEL MAY BE REQUIRED.

(see photo
at Roberts)

RECEIVED
2017 APR 17 P 3:21
PHOENIX, ARIZONA



PS00001000014

EP14F July 2013
OD: 12.5 x 9.5

VISIT US AT USPS.COM[®]
ORDER FREE SUPPLIES ONLINE

UNITED STATES
POSTAL SERVICE.

This envelope is made from post-consumer waste. Please recycle - again.

This packaging is the property of the U.S. Postal Service® and is provided solely for use in sending Priority Mail® shipments. Misuse may be a violation of federal law. This packaging is not for resale. EP14F © U.S. Postal Service, July 2013; All rights reserved.

UNITED STATES
DEPARTMENT OF THE INTERIOR
BUREAU OF LAND MANAGEMENT

15

JMC

349366
396451
357119

FORM APPROVED
OMB NO. 1004-0114
Expires: October 31, 2016

MAINTENANCE FEE WAIVER CERTIFICATION

SEE INSTRUCTIONS ON PAGE 2

1. This small miner waiver is filed for the assessment year beginning on September 1, 2017, and ending on September 1, 2018.
2. The undersigned and all related parties owned ten or fewer mining claims, mill, or tunnel sites located and maintained on Federal lands in the United States of America on September 1, 2017.
3. The undersigned have performed the assessment work required by law for each mining claim listed prior to filing this waiver and understand that by filing this form, the undersigned must file an affidavit of assessment work with the Bureau of Land Management (BLM) by the December 30th following the filing of this waiver.
4. The undersigned understand that if the assessment work obligation has not yet come due under 30 U.S.C. 28 (for those claims in their first assessment year only), a notice of intent to hold reciting this condition must be recorded by the December 30th following the filing of this waiver.
5. The undersigned understand that mill and tunnel sites may also be listed on this waiver and be waived from payment of the maintenance fee, and that a notice of intent to hold for these sites is required to be filed with the BLM by the December 30th following the filing of this waiver.
6. The undersigned understand and acknowledge that pursuant to 43 U.S.C. 1212 and 18 U.S.C. 1001, the filing or recording of a false, fictitious, or fraudulent document with the BLM may result in a fine of up to \$250,000, a prison term not to exceed five years, or both.
7. The mining claims, mill or tunnel sites for which this waiver from payment of the maintenance fees is requested are:

CLAIM OR SITE NAME	BLM RECORDATION SERIAL NUMBER
1. Fayro #6	AMC 349366 2016 A
2. Fayro #98A	AMC 396451 160 A
3. Bluebird	AMC 357119 2016 A
4.	
5.	
6.	
7.	
8.	
9.	
10.	

2017 APR 17 P 3:25
 PHOENIX, ARIZONA
 BLM - PHOENIX

The owner(s) (claimants) of the above mining claims and sites are:

NW check
10 d

David G. Roberts ✓
(Owner's Name - Please Print)
1140 Janet Ln ✓
(Owner's Mailing Address)

David G. Roberts
(Owner's Signature)
Pahrump NV 89060
(City) (State) (Zip Code)

8 d

Cynthia L. Roberts ✓
(Owner's Name - Please Print)
1140 Janet Ln
(Owner's Mailing Address)

Cynthia L. Roberts
(Owner's Signature)
Pahrump NV 89060
(City) (State) (Zip Code)

1 d

Ian Roberts ✓
(Owner's Name - Please Print)
1140 Janet Ln
(Owner's Mailing Address)

Ian Roberts
(Owner's Signature)
Pahrump NV 89060
(City) (State) (Zip Code)

(Owner's Name - Please Print)
(Owner's Mailing Address)

(Owner's Signature)
(City) (State) (Zip Code)

INTEREST
AC 483
SEP 01 2017
BY: *JB*

UNITED STATES DEPARTMENT OF THE INTERIOR
BUREAU OF LAND MANAGEMENT

MC NATIONWIDE CLAIMANT LISTING
September 01, 2017

Cust	AZ CLAIMANT	National Total
ROBERTS CYNTHIA L 1140 JANET LN PAHRUMP, NV 89060-3234	8	8
ROBERTS DAVID G 1140 JANET LN PAHRUMP, NV 89060-3234	10	10
ROBERTS IAN M 1140 JANET LN PAHRUMP, NV 89060-3234	1	1

When Recorded Return Document to:
DAVID G. Roberts
1140 JANCT LN
PAHRUMP NV
89060

396451
 349366
 357119
FEE# 2017011759

OFFICIAL RECORDS
 OF MOHAVE COUNTY
 KRISTI BLAIR,
 COUNTY RECORDER



03/13/2017 03:13 PM Fee: \$15.00

PAGE: 1 of 2

Check here is this is a change of address.

Telephone: _____

E-mail address: Plu roberts1@aol.com

AFFIDAVIT OF PERFORMANCE OF ANNUAL WORK

1. State of Arizona, County of Mohave ss:
 2. I (Name) DAVID G. Roberts
 3. Reside at (Address) 1140 JANET LN

BLM
 Date
 Stamp
 2017 APR 17 P 3:24
 PHOENIX, ARIZONA

City PAHRUMP County NVC

State NV Zip 89060 being duly sworn, depose and say that I am a citizen of the United States, more than eighteen years of age, and that all of the facts set forth in this affidavit, subject to the provisions and penalties of 18 U.S.C. 1001 pertaining to the filing of false, fictitious, or fraudulent statements with the United States, are true and correct according to the best of my knowledge, information and belief.

4. Owner's name and address (If not shown in Items 1-3 above).
CYNTHIA L. Roberts, Ian Roberts, 1140 JANET LN

5. That I am personally acquainted with the mining claim(s). The work and improvements were made by and at the expense of the owner(s) of said claim(s). Said contiguous group of claims, listed on this document, are situated in the West Basin (optional) Mining District; Mohave County, Arizona.

Line No.	AMC NUMBER	CLAIM/SITE NAME	COUNTY RECORDER DATA (If available)	TWP	RNG	SEC
1	396451	FAYRO #98A	Book 17398 Pg 488	29N	17W	18
2	349366	FAYRO #6	Book 3014 Pg 83	29N	17W	18
3	357119	BLUEBIRD	Book 4338 Pg 285	29N	17W	19
4						
5						
6						

over

ENTERED
 Form: MCF108
 Revised July 2014
 Page 1 of 2
 APR 19 2017
 BY: RBM

RECEIVED
BLM
2017 APR 17 P 3:25
PHOENIX, ARIZONA

BLM
Date
Stamp

7					
8					
9					
10					

6. That between the dates starting at 12 o'clock noon on September 1, 20 16 and ending at 12 o'clock noon on September 1, 20 17 at least \$ 10,000.0 dollars worth of work and improvements were done and performed upon said claim(s) or upon one or more of a contiguous group of claims for the benefit of all, wholly or partly outside a contiguous group of claims for the benefit of all, not including the location work.

7. That the following persons were employed to perform the work and improvements described herein: _____

DAVID G. ROBERTS, PAUL + FAYE ROBERTS, DWAYNE WATSON
WHITE WATER MINING CO

8. That the work and improvements performed were: ROAD REPAIR, MINING EQUIPMENT REPAIR, WATER DEV., PONDING, RECLAMATION, SECURITY, DISCOVERY DEV. BUILDING REPAIR + CONSTRUCTION, INSTALLATION OF MINING EQUIPMENT.

9. Dated: 3-08-17 Signature: Paul L. Roberts

SUBSCRIBED AND SWORN TO before me, a Notary Public, this 8th day of March 20 17

By: Francine K. Wood State of Nevada
Notary Public Francine K. Wood County of Nye

My Commission Expires May 12, 2020



Bureau of Land Management
Arizona State Office
www.blm.gov/az

No. of Claims: _____ x \$10 = _____
Check No.: _____ Init. _____
Receipt No.: _____
For BLM Use Only

338324

2154

8580

9286

97284

349366

344095

When Recorded Return Document to: PAUL L. Roberts

700 AMARILLO AV
PAHRUMP NV 89048

Check here is this is a change of address.

Telephone: 702-876-3907

E-mail address: plroberts@aol.com

When Recorded Mail To: (MC)
Paul L Roberts
700 Amarillo Ave
Pahrump NV 89048

FEE# 2017011760

OFFICIAL RECORDS
OF MOHAVE COUNTY
KRISTI BLAIR,
COUNTY RECORDER



03/13/2017 03:13 PM Fee: \$15.00

PAGE: 1 of 2

AFFIDAVIT OF PERFORMANCE OF ANNUAL WORK

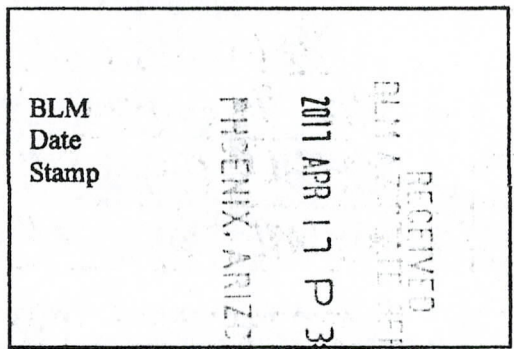
- 1. State of Arizona, County of Mohave ss:
- 2. I (Name) PAUL L. Roberts
- 3. Reside at (Address) 700 AMARILLO AVE.

City PAHRUMP County NYE

State NV zip 89048 being duly sworn, depose and say that I am a citizen of the United States, more than eighteen years of age, and that all of the facts set forth in this affidavit, subject to the provisions and penalties of 18 U.S.C. 1001 pertaining to the filing of false, fictitious, or fraudulent statements with the United States, are true and correct according to the best of my knowledge, information and belief.

4. Owner's name and address (If not shown in Items 1-3 above).
FAYE M. Roberts


5. That I am personally acquainted with the mining claim(s). The work and improvements were made by and at the expense of the owner(s) of said claim(s). Said contiguous group of claims, listed on this document, are situated in the HOST BASIN (optional) Mining District; Mohave County, Arizona.



Line No.	AMC NUMBER	CLAIM/SITE NAME	COUNTY RECORDER DATA (If available)	TWP	RNG	SEC
1	338324	FAYRO #97	2/14/11 Page 1 & 2	29N	17W	18
2	2154	FAYRO #1	"	29N	17W	18
3	2156	Yellow Nugget	"	29N	17W	18
4	8580	Golden Miss-Fit	"	29N	17W	18
5	92863	FAYRO #2	"	29N	17W	18
6	92865	FAYRO #4	"	29N	17W	18

over

ENTERED
APR 19 2017
BY: _____



7	92866	FAYRO # 5	2-14-11 Page 1+2	29N	17W	18
8	97287	GOLDEN FINK	"	29N	17W	18
#9	<u>349366</u>	FAYRO # 6	"	29N	17W	18
#10	344095	FAYRO # 3	"	29N	17W	18

ALREADY ON WORK IS POL #10

Gods DAVID

6. That between the dates starting at 12 o'clock noon on September 1, 20 16 and ending at 12 o'clock noon on September 1, 20 17 at least \$ 150,000. dollars worth of work and improvements were done and performed upon said claim(s) or upon one or more of a contiguous group of claims for the benefit of all, wholly or partly outside of a contiguous group of claims for the benefit of all, not including the location work.

7. That the following persons were employed to perform the work and improvements described herein: _____

PAUL Roberts, FAYE Roberts, DWAYNE WATSON, LARRY Roberts, David Roberts, white WATER MINING etc.

8. That the work and improvements performed were: WATCHMAN, MAINTENANCE OF ROADS

ASSESSMENT work, BUILDINGS, MEALS, MINING MACHINE CONSTRUCTION
STOCK PILE ORE, WATER STORAGE

9. Dated: 3-08-17 Signature: Paul J. Robert

SUBSCRIBED AND SWORN TO before me, a Notary Public, this 8th day of March 20 17

By: Francine K. Wood state of Nevada

Notary Public Francine K. Wood County of Clark

My Commission Expires May 12, 2020



Bureau of Land Management
Arizona State Office
www.blm.gov/az

No. of Claims: _____ x \$10 = _____
 Check No.: 7676 Init. LMC
 Receipt No.: 3812132
 For BLM Use Only

UNITED STATES
DEPARTMENT OF THE INTERIOR
BUREAU OF LAND MANAGEMENT

[17]

2154
338324 8580
FORM APPROVED 9286
OMB NO. 1004-01149729
Expires: October 31, 2016
344095

MAINTENANCE FEE WAIVER CERTIFICATION

SEE INSTRUCTIONS ON PAGE 2

- This small miner waiver is filed for the assessment year beginning on September 1, 2017 and ending on September 1, 2018
- The undersigned and all related parties owned ten or fewer mining claims, mill, or tunnel sites located and maintained on Federal lands in the United States of America on September 1, 2017.
- The undersigned have performed the assessment work required by law for each mining claim listed prior to filing this waiver and understand that by filing this fo the undersigned must file an affidavit of assessment work with the Bureau of Land Management (BLM) by the December 30th following the filing of this waiver
- The undersigned understand that if the assessment work obligation has not yet come due under 30 U.S.C. 28 (for those claims in their first assessment year only) a notice of intent to hold reciting this condition must be recorded by the December 30th following the filing of this waiver.
- The undersigned understand that mill and tunnel sites may also be listed on this waiver and be waived from payment of the maintenance fee, and that a notice of intent to hold for these sites is required to be filed with the BLM by the December 30th following the filing of this waiver.
- The undersigned understand and acknowledge that pursuant to 43 U.S.C. 1212 and 18 U.S.C. 1001, the filing or recording of a false, fictitious, or fraudulent document with the BLM may result in a fine of up to \$250,000, a prison term not to exceed five years, or both.
- The mining claims, mill or tunnel sites for which this waiver from payment of the maintenance fees is requested are:

CLAIM OR SITE NAME	BLM RECORDATION SERIAL NUMBER
1. Yellow Nugget ✓	AMC 2156 40A
2. Fayro #1	AMC 2154 40A
3. Golden Miss Fit	AMC 8580 40A
4. Fayro #2	AMC 92863 40A
5. Fayro #4	AMC 92865 30A
6. Fayro #5	AMC 92866 40A
7. Golden Fink	AMC 97287 40A
8. Fayro #97	AMC 338324 30A
9. Fayro #3	AMC 344095 40A
10.	

The owner(s) (claimants) of the above mining claims and sites are:

NW check
9ct

Faye M. Roberts ✓

(Owner's Name - Please Print)

700 Amarillo Ave

(Owner's Mailing Address)

Faye M. Roberts
(Owner's Signature)

Pahrump

(City)

NV

(State)

89048

(Zip Code)

act

Paul L. Roberts ✓

(Owner's Name - Please Print)

700 Amarillo Ave

(Owner's Mailing Address)

Paul L. Roberts
(Owner's Signature)

Pahrump

(City)

NV

(State)

89048

(Zip Code)

ENTERED
AC 483
SEP 01 2017
BY [Signature]

(Owner's Name - Please Print)

(Owner's Mailing Address)

(Owner's Signature)

(City)

(State)

(Zip Code)

(Owner's Name - Please Print)

(Owner's Mailing Address)

(Owner's Signature)

(City)

(State)

(Zip Code)

UNITED STATES DEPARTMENT OF THE INTERIOR
BUREAU OF LAND MANAGEMENT

MC NATIONWIDE CLAIMANT LISTING
September 01, 2017

Cust	AZ CLAIMANT	National Total
ROBERTS FAYE M 700 AMARILLO AVE PAHRUMP, NV 89048-5511	9	9
ROBERTS PAUL L 700 AMARILLO AVE PAHRUMP, NV 89048-5511	9	9

430259
339088
338324

Form 3830-2
(October 2013)

UNITED STATES
DEPARTMENT OF THE INTERIOR
BUREAU OF LAND MANAGEMENT

16

JMC

MAINTENANCE FEE WAIVER CERTIFICATION

FORM APPROVED
OMB NO. 1004-0114
Expires: October 31, 2016

SEE INSTRUCTIONS ON PAGE 2

- This small miner waiver is filed for the assessment year beginning on September 1, 2017 and ending on September 1, 2018
- The undersigned and all related parties owned ten or fewer mining claims, mill, or tunnel sites located and maintained on Federal lands in the United States of America on September 1, 2017.
- The undersigned have performed the assessment work required by law for each mining claim listed prior to filing this waiver and understand that by filing this form, the undersigned must file an affidavit of assessment work with the Bureau of Land Management (BLM) by the December 30th following the filing of this waiver.
- The undersigned understand that if the assessment work obligation has not yet come due under 30 U.S.C. 28 (for those claims in their first assessment year only), a notice of intent to hold reciting this condition must be recorded by the December 30th following the filing of this waiver.
- The undersigned understand that mill and tunnel sites may also be listed on this waiver and be waived from payment of the maintenance fee, and that a notice of intent to hold for these sites is required to be filed with the BLM by the December 30th following the filing of this waiver.
- The undersigned understand and acknowledge that pursuant to 43 U.S.C. 1212 and 18 U.S.C. 1001, the filing or recording of a false, fictitious, or fraudulent document with the BLM may result in a fine of up to \$250,000, a prison term not to exceed five years, or both.
- The mining claims, mill or tunnel sites for which this waiver from payment of the maintenance fees is requested are:

CLAIM OR SITE NAME	BLM RECORDATION SERIAL NUMBER
1. Fayro #14A	AMC 430259
2. Fayro #14B	AMC 430260
3. Fayro #15A	AMC 430261
4. Fayro #15B	AMC 430262
5. Fayro #16A	AMC 430263
6. Fayro #16B	AMC 430264
7. Fayro #17C	AMC 430265
8. Fayro #17A	AMC 339088
9. Fayro #98	AMC 338325
10.	

339088
(Located in 1996) - no letter sent because located before 2003

2017 APR 17 P 3:25
RECEIVED
✓ 80A
✓ 80A
✓ 80A
✓ 80A
✓ 80A
✓ 80A
✓ 80A
✓ 40A low
✓ 20A

The owner(s) (claimants) of the above mining claims and sites are:

NW check
9ct

Larry W. Roberts
(Owner's Name - Please Print)
3391 Hardy Ln
(Owner's Mailing Address)

Larry W. Roberts
(Owner's Signature)
Pahrump NV 89048
(City) (State) (Zip Code)

7ct

Barbara Lagha
(Owner's Name - Please Print)
3391 Hardy Ln
(Owner's Mailing Address)

Barbara Lagha
(Owner's Signature)
Pahrump NV 89048
(City) (State) (Zip Code)

10ct

David G. Roberts
(Owner's Name - Please Print)
1140 Janet Ln
(Owner's Mailing Address)

David G. Roberts
(Owner's Signature)
Pahrump NV 89060
(City) (State) (Zip Code)

8ct

Cynthia Roberts
(Owner's Name - Please Print)
1140 Janet Ln
(Owner's Mailing Address)

Cynthia Roberts
(Owner's Signature)
Pahrump NV 89060
(City) (State) (Zip Code)

(Continued on page 2)

ENTERED
AC 483
SEP 01 2017
BY: *AB*

UNITED STATES DEPARTMENT OF THE INTERIOR
BUREAU OF LAND MANAGEMENT

MC NATIONWIDE CLAIMANT LISTING
September 01, 2017

Cust	AZ CLAIMANT	National Total
LAGHA BARBARA 3391 W HARDY LN PAHRUMP, NV 89048-2816	7	7
ROBERTS CYNTHIA L 1140 JANET LN PAHRUMP, NV 89060-3234	8	8
ROBERTS DAVID G 1140 JANET LN PAHRUMP, NV 89060-3234	10	10
ROBERTS LARRY W 3391 W HARDY LN PAHRUMP, NV 89048-2816	9	9

When Recorded Mail To: (MC)
Paul L Roberts
700 Amarillo Ave
Pahrump NV 89048

430259
339088
338324

When Recorded Return Document to:
FAYE M. Roberts
700 AMARILLO AV.
PAHRUMP NV
89048


FEE# 2017011761

OFFICIAL RECORDS
OF MOHAVE COUNTY
KRISTI BLAIR,
COUNTY RECORDER



03/13/2017 03:13 PM Fee: \$15.00

PAGE: 1 of 2


Check here is this is a change of address.

Telephone: 702-280-0000

E-mail address: PLroberts1@aol.com

AFFIDAVIT OF PERFORMANCE OF ANNUAL WORK

1. State of Arizona, County of Mohave ss:
2. I (Name) Larry W. Roberts
3. Reside at (Address) 3391 Hardy Ln



City PAHRUMP County NYC

State NV zip 89048 being duly sworn, depose and say that I am a citizen of the United States, more than eighteen years of age, and that all of the facts set forth in this affidavit, subject to the provisions and penalties of 18 U.S.C. 1001 pertaining to the filing of false, fictitious, or fraudulent statements with the United States, are true and correct according to the best of my knowledge, information and belief.

4. Owner's name and address (If not shown in Items 1-3 above). Barbra Lagha,
DAVID Roberts, Cynthia Roberts, 1140 JANET LN,
PAHRUMP NV, 89060

5. That I am personally acquainted with the mining claim(s). The work and improvements were made by and at the expense of the owner(s) of said claim(s). Said contiguous group of claims, listed on this document, are situated in the

lost BASIN (optional) Mining District; Mohave County, Arizona.

Line No.	AMC NUMBER	CLAIM/SITE NAME	COUNTY RECORDER DATA (if available)	TWP	RNG	SEC
1	430259	FAYRO 14A	2014046857	29N	18W	24
2	430260	FAYRO 14B	2014046858	29N	18W	24
3	430261	FAYRO 15A	2014046859	29N	18W	24
4	430262	FAYRO 15B	2014046860	29N	18W	24
5	430263	FAYRO 16A	2014046861	29N	18W	24
6	430264	FAYRO 16B	2014046862	29N	18W	24

over

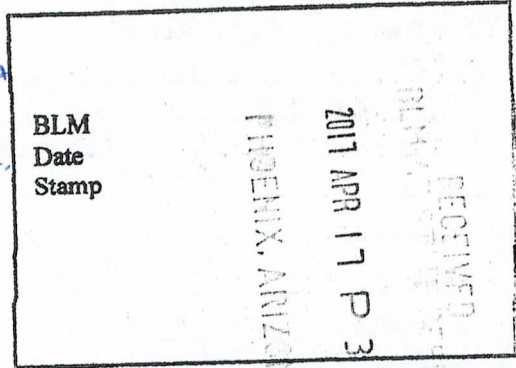
ENTERED
APR 19 2017
RV.

AFFIDAVIT OF PERFORMANCE OF ANNUAL WORK - page 2

NOTE

7/11/17 I sent an Email Message at 7:58 Am.

7/11/17 9:37A I contacted Faye Roberts by telephone @ 9:37A she said she will pay the \$10⁰⁰ for Acre 338325. I transferred her to Eugene @ 9:41A to post the post on the Pol. _{ms}



SHORT \$10

7	430365	FAYRO 17C	2014046863	29N	18W	24
8	339088	FAYRO 17A	BK 2641 Pg 798	29N	18W	24
9	338325	FAYRO 98	2014037938	29N	17W	18
10						

6. That between the dates starting at 12 o'clock noon on September 1, 20 16 and ending at 12 o'clock noon on September 1, 20 17 at least \$ 50,000 dollars worth of work and improvements were done and performed upon said claim(s) or upon one or more of a contiguous group of claims for the benefit of all, wholly or partly outside of a contiguous group of claims for the benefit of all, not including the location work.

7. That the following persons were employed to perform the work and improvements described herein: LARRY ROBERTS, DAVID ROBERTS, CINDY ROBERTS, DWAYNE WATSON, WHITE WATER MINING CO.

8. That the work and improvements performed were: WATCHMAN, ROAD CONSTRUCTION & REPAIR, INSTALLATION OF MINING MACHINERY, BUILDINGS, ASSESSMENT WORK MEALS, WATER POUDDER REPAIR

9. Dated: 08-MAR-2017 Signature: Francine K. Wood

SUBSCRIBED AND SWORN TO before me, a Notary Public, this 8th day of March 20 17
 By: Francine K. Wood State of Nevada
 Notary Public Francine K. Wood County of Nevada
 My Commission Expires May 12, 2020



Bureau of Land Management
 Arizona State Office
www.blm.gov/az

No. of Claims: _____ x \$10 = _____
 Check No.: _____ Init. _____
 Receipt No.: _____
 For BLM Use Only

Form: MCF108
 Revised July 2014
 Page 2 of 2



Brown, Pauline <paulinebrown@blm.gov>

FYI: PMT Required

1 message

Brown, Pauline <paulinebrown@blm.gov>
To: plroberts1@aol.com

Tue, Jul 11, 2017 at 7:58 AM

Sir,
You filed 3-Waivers and 3-Affidavit of Performance of Annual Work Forms (POL forms) for a total of 21 claims yet on 4/17/2017, you submitted a check (#7676) in the amount of \$200 (R#3812132) for the POL payment. We are lacking the payment of \$10 for AMC338325 (FAYRO 98).
Please send in a \$10 check or call BLM at 602-417-9200 (after 9am) to pay by credit card. Please tell the clerk that the Adjudicator (Pauline) has your paperwork for the POL payment. You will need to provide them with the AMC number (AMC338325), and tell them the payment is for your POL.
If we do not receive the \$10 payment before December 30, 2017, AMC338325 will be forfeited and closed. If you have any questions, Please call me at 602-417-9360.

PAULINE BROWN
LAND LAW EXAMINER
BUREAU OF LAND MANAGEMENT
ARIZONA STATE OFFICE
ONE NORTH CENTRAL AVE, STE 800
PHOENIX, AZ 85004-4427
OFFICE: (602) 417-9360
FAX: (602) 417-9490
paulinebrown@blm.gov
www.blm.gov/az
<https://www.facebook.com/BLMArizona>

Customer Name Update Screen

System ID:MC

Name: ROBERTS PAUL L

Lookup

Proprietor #: 61786

Renumber To:

Category: P - PRIVATE

Address: 700 AMARILLO AVE

City: PAHRUMP

State: NV

Lookup

Zip: 890485511

UNDELIVERABLE

No Annual Reminders

Email: PBROBERTS1@AOL.COM

Phone: 702-876-3907

Save

Save/Override DataFlux

Delete

Renumber

*9:37A
7/11/17 I spoke w/ Faye Roberts + transferred the call to the P.R. to allow Faye to make the \$10 credit card print, PB Eugene accepted the transfer @ 9:41AM. PB*



Gong, Eric <egong@blm.gov>

Fwd: Payment NEEDED for POL

1 message

Brown, Pauline <paulinebrown@blm.gov>

Tue, Jul 11, 2017 at 7:56 AM

To: Tina Coladonato <tcoladon@blm.gov>, Phyllis Ralley <pralley@blm.gov>, Eric Gong <egong@blm.gov>

FYI, you may receive a call from Paul or Faye Roberts (or any member of the Roberts family) today or in the near future. Please accept the \$10 payment (if paying by credit card), for the POL on AMC338325 (FAYRO 98). I have their POL's so when you receipt the payment please send the receipt to me.

Thank you kindly,

----- Forwarded message -----

From: **Brown, Pauline** <paulinebrown@blm.gov>

Date: Tue, Jul 11, 2017 at 6:59 AM

Subject: Payment NEEDED for POL

To: PBROBERTS1@aol.com

Sir,

You filed 3-Waivers and 3-Affidavit of Performance of Annual Work Forms (POL forms) for a total of 21 claims yet on 4/17/2017, you submitted a check (#7676) in the amount of \$200 (R#3812132) for the POL payment. We are lacking the payment of \$10 for AMC338325 (FAYRO 98).

Please send in a \$10 check or call BLM at 602-417-9200 (after 9am) to pay by credit card. Please tell the clerk that the Adjudicator (Pauline) has your paperwork for the POL payment. You will need to provide them with the AMC number {AMC338325}, and tell them the payment is for your POL.

If we do not receive the \$10 payment before December 30, 2017, AMC338325 will be forfeited and closed. If you have any questions, Please call me at 602-417-9360.

Regards,

--

PAULINE BROWN

LAND LAW EXAMINER

BUREAU OF LAND MANAGEMENT

ARIZONA STATE OFFICE

ONE NORTH CENTRAL AVE, STE 800

PHOENIX, AZ 85004-4427

OFFICE: (602) 417-9360

FAX: (602) 417-9490

paulinebrown@blm.gov

www.blm.gov/az

https://www.facebook.com/BLMArizona

done !!

**DEPARTMENT OF THE INTERIOR
BUREAU OF LAND MANAGEMENT
MINING CLAIMS**

Run Date/Time: 07/12/2017 04:33 PM

(LIVE) Serial Register Page

Page 1 of 1

01 10-21-1976;090STAT0090;43USC1744

Total Acres

Serial Number

Case Type 384201: PLACER CLAIM

20.000

AMC338325

Claim Name: **FAYRO 98**

Lead File Number

Commodity :

AMC338324

Case Disposition: ACTIVE

Required Maintenance Fee: \$155.00

Name & Address	Int Rel
ROBERTS LARRY W 3391 W HARDY LN PAHRUMP, NV 89048-2816	CLAIMANT

Mer	Twp	Rng	Sec	Quadrant	District/Field Office	County
14	0290N	0170W	018	SE	KINGMAN FO	MOHAVE

Act Date	Code	Action	Action Remarks	Receipt Number
02/22/1996	403	LOCATION DATE		
02/26/1996	395	RECORDATION NOTICE RECD		
07/11/2017	480	EVID OF ASSMT FILED	2017	3884691
03/10/2016	483	SMALL MINER CERT FILED	2017	
03/10/2016	480	EVID OF ASSMT FILED	2016	3513827
03/20/2015	483	SMALL MINER CERT FILED	2016	
03/20/2015	480	EVID OF ASSMT FILED	2015	3255290
01/30/2014	483	SMALL MINER CERT FILED	2015	
01/30/2014	480	EVID OF ASSMT FILED	2014	2958861
01/25/2013	483	SMALL MINER CERT FILED	2014	
02/21/2013	480	EVID OF ASSMT FILED	2013	2744734
01/13/2012	483	SMALL MINER CERT FILED	2013	
02/15/2012	480	EVID OF ASSMT FILED	2012	2517154
01/24/2011	483	SMALL MINER CERT FILED	2012	
03/11/2011	480	EVID OF ASSMT FILED	2011	2308282
01/11/2010	483	SMALL MINER CERT FILED	2011	
03/04/2010	480	EVID OF ASSMT FILED	2010	2097096
01/15/2009	483	SMALL MINER CERT FILED	2010	
03/03/2009	480	EVID OF ASSMT FILED	2009	1881284
01/07/2008	483	SMALL MINER CERT FILED	2009	
01/31/2008	480	EVID OF ASSMT FILED	2008	1648974
01/08/2007	483	SMALL MINER CERT FILED	2008	
02/08/2007	480	EVID OF ASSMT FILED	2007	1438460
01/17/2006	483	SMALL MINER CERT FILED	2007	
02/23/2006	480	EVID OF ASSMT FILED	2006	1238030
01/06/2005	483	SMALL MINER CERT FILED	2006	
04/11/2005	480	EVID OF ASSMT FILED	2005	1059345
01/26/2004	483	SMALL MINER CERT FILED	2005	
02/18/2004	480	EVID OF ASSMT FILED	2004	826407
01/06/2003	483	SMALL MINER CERT FILED	2004	
01/23/2003	480	EVID OF ASSMT FILED	2003	626013
01/07/2002	483	SMALL MINER CERT FILED	2003	

**NO WARRANTY IS MADE BY BLM
FOR USE OF THE DATA FOR
PURPOSES NOT INTENDED BY BLM**

**DEPARTMENT OF THE INTERIOR
BUREAU OF LAND MANAGEMENT
MINING CLAIMS**

Run Date/Time: 07/12/2017 04:33 PM

(LIVE) Serial Register Page

Page 2 of

01/28/2002	480	EVID OF ASSMT FILED	2002	438337
01/12/2001	483	SMALL MINER CERT FILED	2002	
02/01/2001	480	EVID OF ASSMT FILED	2001	253792
01/10/2000	483	SMALL MINER CERT FILED	2001	
01/10/2000	480	EVID OF ASSMT FILED	2000	
01/04/1999	483	SMALL MINER CERT FILED	2000	
01/20/1999	480	EVID OF ASSMT FILED	1999	
01/05/1998	483	SMALL MINER CERT FILED	1999	
01/26/1998	480	EVID OF ASSMT FILED	1998	
01/16/1997	483	SMALL MINER CERT FILED	1998	
01/23/1997	480	EVID OF ASSMT FILED	1997	
03/06/1996	483	SMALL MINER CERT FILED	1997	
03/25/1996	480	EVID OF ASSMT FILED	1996	
02/26/1996	482	MAINTENANCE FEE/\$100	1996	
07/11/2017	392	MONIES RECEIVED	\$10.00;1	3884691
08/11/2014	635	AMENDED LOCATION FILED	REDUCE ACRES	3098013
07/18/2014	393	DECISION/NOTICE ISSUED	PROOF OF DISCOVERY REQ	
11/15/2007	396	TRF OF INTEREST FILED	ROBERTS DAVID G	1602741
03/06/1997	396	TRF OF INTEREST FILED	ROBERTS PAUL L	
03/06/1997	396	TRF OF INTEREST FILED	ROBERTS FAYE M	
04/05/1996	396	TRF OF INTEREST FILED	ROBERTS LARRY W	
02/26/1996	501	ACCT ADV IN LEAD FILE	AMC338324;	
02/26/1996	669	LAND STATUS CHECKED		

Line Nr Remarks

When Recorded Mail To:

PAUL L ROBERTS
700 AMARILLO AVE
PAHRUMP NV 89048


FEE# 2017011762

OFFICIAL RECORDS
OF MOHAVE COUNTY
KRISTI BLAIR,
COUNTY RECORDER



03/13/2017 03:13 PM Fee: \$10.00

PAGE: 1 of 2

MAINTENANCE FEE WAIVER CERTIFICATION

RECEIVED
DUMAS
2017 APR 17 P 3:25
PHOENIX, ARIZONA

ELM

When Recorded Mail To:

PAUL L ROBERTS
700 AMARILLO AVE
PAHRUMP NV 89048



FEE# 2017011763

OFFICIAL RECORDS
OF MOHAVE COUNTY
KRISTI BLAIR,
COUNTY RECORDER



03/13/2017 03:13 PM Fee: \$10.00

PAGE: 1 of 2

MAINTENANCE FEE WAIVER CERTIFICATION

RECEIVED
ELM AT SERVICE CENTER
2017 APR 17 P 3:25
PHOENIX, ARIZONA

ELM

When Recorded Mail To:

PAUL L ROBERTS
700 AMARILLO AVE
PAHRUMP NV 89048


FEE# 2017011764

OFFICIAL RECORDS
OF MOHAVE COUNTY
KRISTI BLAIR,
COUNTY RECORDER



03/13/2017 03:13 PM Fee: \$10.00

PAGE: 1 of 2

MAINTENANCE FEE WAIVER CERTIFICATION

RECEIVED
2017 APR 17 P 3:26
PHOENIX, ARIZONA

ELM

**United States Department of the Interior
Bureau of Land Management
DIV OF LANDS, MINRLS & ENERGY
ONE N CENTRAL AVE
PHOENIX, AZ 85004 -4427
Phone: 602-417-9200**

Receipt

No: 3812132

Transaction #: 3919970	
Date of Transaction: 04/18/2017	
CUSTOMER:	
	FAYE ROBERTS 700 AMARILLO AVE PAHRUMP, NV 89048-5511 US

ENTERED
APR 19 2017
BY: RAM

LINE #	QTY	DESCRIPTION	REMARKS	UNIT PRICE	TOTAL
1	1.00	LOCATABLE MINERALS / MINING CLAIMS- NOT NEW-UNADJUD, ONE AUTH NO. ONLY / MINING CLAIM MONEY RECEIVED CASES: AMC338324/\$200.00	POL 2017/22 WAV	- n/a -	200.00
TOTAL:					\$200.00

PAYMENT INFORMATION					
1	AMOUNT:	200.00	POSTMARKED:	04/15/2017	
	TYPE:	CHECK	RECEIVED:	04/17/2017	
	CHECK NO:	7676			
	NAME:	ROBERTS, FAYE 700 AMARILLO AVE PAHRUMP NV 89048-5511 US			

REMARKS

22 ON POL / 21 AMC NUMBERS ON WAIVER / CHECK FOR \$200 *-Missing 1-POL PMT. ps*

This receipt was generated by the automated BLM Collections and Billing System and is a paper representation of a portion of the official electronic record contained therein.

PMT REC'D ON 7/11/17 (P# 3884691) ps

**United States Department of the Interior
Bureau of Land Management
DIV OF LANDS, MINRLS & ENERGY
ONE N CENTRAL AVE
PHOENIX, AZ 85004 -4427
Phone: 602-417-9200**

Receipt

No: 3884691

Transaction #: 3993874	
Date of Transaction: 07/11/2017	
CUSTOMER: ENTERED JUL 12 2017	
FAYE ROBERTS 700 AMARILLO AVE PAHRUMP,NV 89048-5511 US	<i>AC 480</i> <i>PB</i>

LINE #	QTY	DESCRIPTION	REMARKS	UNIT PRICE	TOTAL
1	1.00	LOCATABLE MINERALS / MINING CLAIMS- NOT NEW-UNADJUD,ONE AUTH NO. ONLY / MINING CLAIM MONEY RECEIVED CASES: AMC338325/\$10.00	2017 POL (1 ONLY)	- n/a -	10.00
TOTAL:					\$10.00

PAYMENT INFORMATION			
NOTE: Items will appear on credit card statement as "Bureau of Land Mgmt CO".			
1	AMOUNT:	10.00	POSTMARKED: N/A
	TYPE:	CREDIT CARD	RECEIVED: 07/11/2017
	NAME:	ROBERTS, FAYE 700 AMARILLO AVE PAHRUMP NV 89048-5511 US	
	CARD NO:	XXXXXXXXXXXX1847	AUTH CODE: 07491C
	NAME ON CARD:	FAYE ROBERTS	
	EXPIRES:	02/2019	
	SIGNATURE:		

REMARKS
<i>POL FORM WAS RECEIVED ON 7/11/2017. PB</i>

This receipt was generated by the automated BLM Collections and Billing System and is a paper representation of a portion of the official electronic record contained therein.

9 *ADL*

AMC 2154
8580
92863
FORM APPROVED
OMB NO. 1004-0114
Expires: October 31, 2016
AMC 97284
338324
344095

MAINTENANCE FEE WAIVER CERTIFICATION

SEE INSTRUCTIONS ON PAGE 2

1. This small miner waiver is filed for the assessment year beginning on September 1, 2016 and ending on September 1, 2017.
2. The undersigned and all related parties owned ten or fewer mining claims, mill, or tunnel sites located and maintained on Federal lands in the United States of America on September 1, 2016.
3. The undersigned have performed the assessment work required by law for each mining claim listed prior to filing this waiver and understand that by filing this form, the undersigned must file an affidavit of assessment work with the Bureau of Land Management (BLM) by the December 30th following the filing of this waiver.
4. The undersigned understand that if the assessment work obligation has not yet come due under 30 U.S.C. 28 (for those claims in their first assessment year only), a notice of intent to hold reciting this condition must be recorded by the December 30th following the filing of this waiver.
5. The undersigned understand that mill and tunnel sites may also be listed on this waiver and be waived from payment of the maintenance fee, and that a notice of intent to hold for these sites is required to be filed with the BLM by the December 30th following the filing of this waiver.
6. The undersigned understand and acknowledge that pursuant to 43 U.S.C. 1212 and 18 U.S.C. 1001, the filing or recording of a false, fictitious, or fraudulent document with the BLM may result in a fine of up to \$250,000, a prison term not to exceed five years, or both.
7. The mining claims, mill or tunnel sites for which this waiver from payment of the maintenance fees is requested are:

CLAIM OR SITE NAME	BLM RECORDATION SERIAL NUMBER
1. Yellow Nugget	AMC 2156
2. Fayro #1	AMC 2154
3. Golden Miss Fit	AMC 8580
4. Fayro #2	AMC 92863
5. Fayro #4	AMC 92865
6. Fayro #5	AMC 92866
7. Golden Fink	AMC 97287
8. Fayro #97	AMC 338324
9. Fayro #3	AMC 344095
10.	

RECEIVED
 BLM ARIZONA STATE OFFICE
 2016 MAR 10 P 3:20
 PHOENIX, ARIZONA

The owner(s) (claimants) of the above mining claims and sites are:

Faye M. Roberts
 (Owner's Name - Please Print)
 700 Amarillo Ave
 (Owner's Mailing Address)

Faye M. Roberts
 (Owner's Signature)
 Pahrump NV 89048
 (City) (State) (Zip Code)

Paul L. Roberts
 (Owner's Name - Please Print)
 700 Amarillo Ave
 (Owner's Mailing Address)

Paul L. Roberts
 (Owner's Signature)
 Pahrump NV 89048
 (City) (State) (Zip Code)

Rec'd 9/19/16 - ORIGINAL WVR WHICH WAS RETURNED BY THE CLAIMANT, PB - AC 247 Removed - 9/19/16 From All 9-Claims - p. 83
 (Owner's Name - Please Print)
 (Owner's Mailing Address)

Paul L. Roberts
 (Owner's Signature)
 Pahrump NV 89048
 (City) (State) (Zip Code)

RECEIVED
 BLM ARIZONA STATE OFFICE
 2016 SEP 19 PM 3:04
 PHOENIX, ARIZONA

WHEN RECORDED RETURN TO:
PAUL ROBERTS
700 WEST AMARILLO AVE
PAHRUMP, NV 89048


FEE# 2016007836

OFFICIAL RECORDS
OF MOHAVE COUNTY
ROBERT BALLARD,
COUNTY RECORDER



02/25/2016 12:20 PM Fee: \$10.00

PAGE: 1 of 2

MAINTENANCE FEE WAIVER CERTIFICATION

RECEIVED
DLM AT STATE OFFICE
2016 MAR 10 P 3: 20
PHOENIX, ARIZONA
RECEIVED
DLM AT STATE OFFICE
2016 SEP 19 PM 3: 04
PHOENIX, ARIZONA

CCC



Ms. Faye Roberts
700 Amarillo Ave
Pahrump, NV 89048-5511

CERTIFIED MAIL



7015 0640 0004 1317 6135



1000



85004

U.S. POSTAGE
PAID
PAHRUMP, NV
89048
SEP 15, 16
AMOUNT
\$7.15
R2304W120098-15

**RETURN RECEIPT
REQUESTED**

*United States Dept of the Interior
Bureau of Land Management
Arizona State Office
1 North Central Ave. Suite 800
Phoenix, Az. 85004-4427*

NOV 1 2016
RECEIVED
OFFICE
3:02 PM

*Pauline
Brown*

NOV 1 2016
RECEIVED
OFFICE
3:02 PM
PHOENIX, ARIZONA



UNITED STATES
DEPARTMENT OF THE INTERIOR
BUREAU OF LAND MANAGEMENT

9
ADL

97284 2154
338324 8580
FORM APPROVED
OMB NO. 1004-0114
Expires: October 31, 2016
344095 92863

MAINTENANCE FEE WAIVER CERTIFICATION

SEE INSTRUCTIONS ON PAGE 2

- This small miner waiver is filed for the assessment year beginning on September 1, 2016 and ending on September 1, 2017.
- The undersigned and all related parties owned ten or fewer mining claims, mill, or tunnel sites located and maintained on Federal lands in the United States of America on September 1, 2016.
- The undersigned have performed the assessment work required by law for each mining claim listed prior to filing this waiver and understand that by filing this form, the undersigned must file an affidavit of assessment work with the Bureau of Land Management (BLM) by the December 30th following the filing of this waiver.
- The undersigned understand that if the assessment work obligation has not yet come due under 30 U.S.C. 28 (for those claims in their first assessment year only), a notice of intent to hold reciting this condition must be recorded by the December 30th following the filing of this waiver.
- The undersigned understand that mill and tunnel sites may also be listed on this waiver and be waived from payment of the maintenance fee, and that a notice of intent to hold for these sites is required to be filed with the BLM by the December 30th following the filing of this waiver.
- The undersigned understand and acknowledge that pursuant to 43 U.S.C. 1212 and 18 U.S.C. 1001, the filing or recording of a false, fictitious, or fraudulent document with the BLM may result in a fine of up to \$250,000, a prison term not to exceed five years, or both.
- The mining claims, mill or tunnel sites for which this waiver from payment of the maintenance fees is requested are:

CLAIM OR SITE NAME	BLM RECORDATION SERIAL NUMBER
1. Yellow Nugget ✓	AMC 2156
2. Fayro #1	AMC 2154
3. Golden Miss Fit	AMC 8580
4. Fayro #2	AMC 92863
5. Fayro #4	AMC 92865
6. Fayro #5	AMC 92866
7. Golden Fink	AMC 97287
8. Fayro #97	AMC 338324
9. Fayro #3	AMC 344095
10.	

RECEIVED
2016 MAR 10 P 3:20

The owner(s) (claimants) of the above mining claims and sites are:

Faye M. Roberts

 (Owner's Name - Please Print)
 700 Amarillo Ave

 (Owner's Mailing Address)

Faye M. Roberts

 (Owner's Signature)
 Pahump NV 89048

 (City) (State) (Zip Code)

Paul L. Roberts

 (Owner's Name - Please Print)
 700 Amarillo Ave

 (Owner's Mailing Address)

Paul L. Roberts

 (Owner's Signature)
 Pahump NV 89048

 (City) (State) (Zip Code)

 (Owner's Name - Please Print)

 (Owner's Mailing Address)

 (Owner's Signature)

 (City) (State) (Zip Code)

 (Owner's Name - Please Print)

 (Owner's Mailing Address)

 (Owner's Signature)

 (City) (State) (Zip Code)

(Continued on page 2)

ENTERED
SEP 08 2016

*Claimant with Return the Original Waiver
JPL
Rec'd on 9/11/16*

BY: *[Signature]*

When Recorded Return Document to:
PAUL L. Roberts

700 AMARILLO AV
PAHRUMP NV 89048

Check here if this is a change of address.

Telephone: 702-876-3907

E-mail address: plroberts@aol.com

338324
349366 2154
344095 8580

 92863
FEE# 2016007831 97284

OFFICIAL RECORDS
OF MOHAVE COUNTY
ROBERT BALLARD,
COUNTY RECORDER



430259

339088

396451

02/25/2016 12:20 PM Fee: \$15.00

PAGE: 1 of 2

357119

AFFIDAVIT OF PERFORMANCE OF ANNUAL WORK

1. State of Arizona, County of MOHAVE ss:

2. I (Name) PAUL L. Roberts

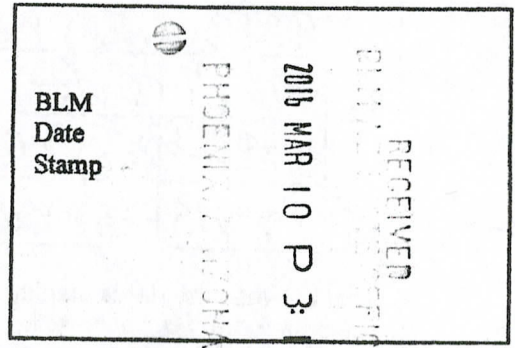
3. Reside at (Address) 700 AMARILLO AVE.

City PAHRUMP County NYE

State NV zip 89048 being duly sworn, depose and say that I am a citizen of the United States, more than eighteen years of age, and that all of the facts set forth in this affidavit, subject to the provisions and penalties of 18 U.S.C. 1001 pertaining to the filing of false, fictitious, or fraudulent statements with the United States, are true and correct according to the best of my knowledge, information and belief.

4. Owner's name and address (if not shown in Items 1-3 above).
FAYE M. Roberts

5. That I am personally acquainted with the mining claim(s). The work and improvements were made by and at the expense of the owner(s) of said claim(s). Said contiguous group of claims, listed on this document, are situated in the HOST BASIN (optional) Mining District; MOHAVE County, Arizona.



Line No.	AMC NUMBER	CLAIM/SITE NAME	COUNTY RECORDER DATA (If available)	TWP	RNG	SEC
1	338324	FAYRO #97	2/14/11 Page 1 & 2	29N	17W	18
2	2154	FAYRO #1	"	29N	17W	18
3	2156	Yellow Nugget	"	29N	17W	18
4	8580	Golden Miss-Fit	"	29N	17W	18
5	92863	FAYRO #2	"	29N	17W	18
6	92865	FAYRO #4	"	29N	17W	18

Form: MCF108
Revised July 2014
Page 1 of 2

OVER

over

R.A.M.

RECEIVED
 2016 MAR 10 P 3:20
 BLM
 Date
 Stamp

7	92866	FAYRO # 5	2-14-11 Page 1+2	29N	17W	18
8	97287	Golden FINK	"	29N	17W	18
9	349366	FAYRO # 6	"	29N	17W	18
10	344095	FAYRO # 3	"	29N	17W	18

Jobs
David

6. That between the dates starting at 12 o'clock noon on September 1, 20 15 and ending at 12 o'clock noon on September 1, 20 16 at least \$ 50,000 dollars worth of work and improvements were done and performed upon said claim(s) or upon one or more of a contiguous group of claims for the benefit of all, wholly or partly outside of a contiguous group of claims for the benefit of all, not including the location work.

7. That the following persons were employed to perform the work and improvements described herein: _____

PAUL ROBERTS, FAYE ROBERTS, DWAYNE WATSON, LARRY ROBERTS, DAVID ROBERTS, WHITE WATER MINING etc.

8. That the work and improvements performed were: WATCHMAN, MAINTENANCE OF ROADS

ASSESSMENT WORK, BUILDINGS, MEALS, MINING MACHINE CONSTRUCTION

STOCK PILE ORC, WATER STORAGE

9. Dated: 2-12-16 Signature: Faye M. Roberts

SUBSCRIBED AND SWORN TO before me, a Notary Public, this 12 day of FEBRUARY 20 16

By: MATTIE FAYE ROBERTS

Notary Public Rachel Banuelos

My Commission Expires 04.01.18

RACHEL BANUELOS
 NOTARY PUBLIC
 STATE OF NEVADA
 My Commission Expires: 04-01-18
 Certificate No: 10-1588-14

Bureau of Land Management
 Arizona State Office
www.blm.gov/az

No. of Claims: 10 x \$10 = \$100.00
 Check No.: 7501 Init: [Signature]
 Receipt No.: _____
 For BLM Use Only

Amc 430259

When Recorded Return Document to:

FAYE M. Roberts
700 AMARILLO AV.
PAHRUMP NV
89048

FEE# 2016007833

OFFICIAL RECORDS
OF MOHAVE COUNTY
ROBERT BALLARD,
COUNTY RECORDER



02/25/2016 12:20 PM Fee: \$15.00

PAGE: 1 of 2

Check here if this is a change of address.

Telephone: 702-280-0000

E-mail address: Phroberts1@aol.com

AFFIDAVIT OF PERFORMANCE OF ANNUAL WORK

1. State of Arizona, County of Mohave ss:
2. I (Name) Larry W. Roberts
3. Reside at (Address) 3391 Hardy Ln

BLM
Date
Stamp

RECEIVED
MAR 10 P 3:19
PROCESSED

City PAHRUMP County NVC

State NV zip 89048 being duly sworn, depose and say that I am a citizen of the United States, more than eighteen years of age, and that all of the facts set forth in this affidavit, subject to the provisions and penalties of 18 U.S.C. 1001 pertaining to the filing of false, fictitious, or fraudulent statements with the United States, are true and correct according to the best of my knowledge, information and belief.

4. Owner's name and address (if not shown in Items 1-3 above). Barbra Lagha,
David Roberts, Cynthia Roberts, 1140 Janet Ln,
PAHRUMP NV, 89060

5. That I am personally acquainted with the mining claim(s). The work and improvements were made by and at the expense of the owner(s) of said claim(s). Said contiguous group of claims, listed on this document, are situated in the

Lost Basin (optional) Mining District; Mohave County, Arizona.

Line No.	AMC NUMBER	CLAIM/SITE NAME	COUNTY RECORDER DATA (if available)	TWP	RNG	SEC
1	430259	FAYRO 14A	2014046857	29N	18W	24
2	430260	FAYRO 14B	2014046858	29N	18W	24
3	430261	FAYRO 15A	2014046859	29N	18W	24
4	430262	FAYRO 15B	2014046860	29N	18W	24
5	430263	FAYRO 16A	2014046861	29N	18W	24
6	430264	FAYRO 16B	2014046862	29N	18W	24

Form: MCF108
Revised July 2014
Page 1 of 2

OVER

RECEIVED
BLM FIELD OFFICE
2016 MAR 10 P 3:20
PHOENIX, AZ
BLM
Date
Stamp

7	430265	FAYRO 17C	2014046863	29N	18W	24
8	339088	FAYRO 17A	BK 2641 Pg 798	29N	18W	24
9	338325	FAYRO 98	2014037938	29N	17W	18
10						

6. That between the dates starting at 12 o'clock noon on September 1, 20 15 and ending at 12 o'clock noon on September 1, 20 16 at least \$ 100,000 dollars worth of work and improvements were done and performed upon said claim(s) or upon one or more of a contiguous group of claims for the benefit of all, wholly or partly outside of a contiguous group of claims for the benefit of all, not including the location work.

7. That the following persons were employed to perform the work and improvements described herein: LARRY ROBERTS, DAVID ROBERTS, CINDY ROBERTS, DWAYNE WATSON,
WHITE WATER MINING CO,

8. That the work and improvements performed were: WATCHMAN ROAD CONSTRUCTION & REPAIR,
INSTALLATION OF MINING MACHINERY, BUILDINGS, ASSESSMENT WORK
MEALS, WATER POND DEV. & REPAIR

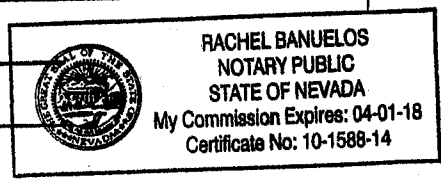
9. Dated: 2-12-16 Signature: Faye M. Roberts

SUBSCRIBED AND SWORN TO before me, a Notary Public, this 12 day of FEBRUARY 20 16

By: MATTIE FAYE ROBERTS

Notary Public Rachel Banuelos

My Commission Expires 04-01-18



Bureau of Land Management
Arizona State Office
www.blm.gov/az

No. of Claims: 7 x \$10 = \$70.00
Check No.: 7501 Init. AB
Receipt No.: _____
For BLM Use Only

When Recorded Return Document to:
DAVID G. Roberts
1140 JANET LN
PAHRUMP NV
89060

AMC 396451

FEE# 2016007832

349366
357119

Check here is this is a change of address.

Telephone: _____

E-mail address: Phroberts1@Aol.com

OFFICIAL RECORDS
 OF MOHAVE COUNTY
 ROBERT BALLARD,
 COUNTY RECORDER

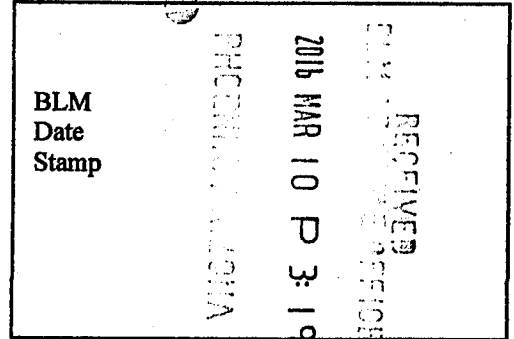


02/25/2016 12:20 PM Fee: \$15.00

PAGE: 1 of 2

AFFIDAVIT OF PERFORMANCE OF ANNUAL WORK

1. State of Arizona, County of Mohave ss:
 2. I (Name) DAVID G. Roberts
 3. Reside at (Address) 1140 JANET LN



City PAHRUMP County NYC

State NV Zip 89060 being duly sworn, depose and say that I am a citizen of the United States, more than eighteen years of age, and that all of the facts set forth in this affidavit, subject to the provisions and penalties of 18 U.S.C. 1001 pertaining to the filing of false, fictitious, or fraudulent statements with the United States, are true and correct according to the best of my knowledge, information and belief.

4. Owner's name and address (If not shown in Items 1-3 above).
CYNTHIA L. Roberts, Ian Roberts, 1140 JANET LN

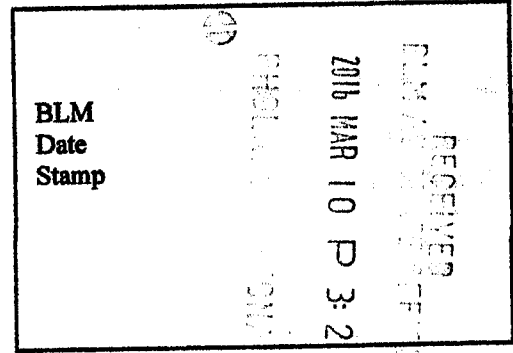
5. That I am personally acquainted with the mining claim(s). The work and improvements were made by and at the expense of the owner(s) of said claim(s). Said contiguous group of claims, listed on this document, are situated in the

lost Basin (optional) Mining District; Mohave County, Arizona.

Line No.	AMC NUMBER	CLAIM/SITE NAME	COUNTY RECORDER DATA (If available)	TWP	RNG	SEC
1	396451	FAYRO # 98A	Book 7398 Pg 488	29N	17W	18
2	349366	FAYRO # 6	Book 3014 Pg 83	29N	17W	18
3	357119	BLUEBIRD	Book 4338 Pg 285	29N	17W	19
4						
5						
6						

PAID TWICE
2 →

OVER over



7						
8						
9						
10						

6. That between the dates starting at 12 o'clock noon on September 1, 20 15 and ending at 12 o'clock noon on September 1, 20 16 at least \$ 1000 dollars worth of work and improvements were done and performed upon said claim(s) or upon one or more of a contiguous group of claims for the benefit of all, wholly or partly outside of a contiguous group of claims for the benefit of all, not including the location work.

7. That the following persons were employed to perform the work and improvements described herein: _____

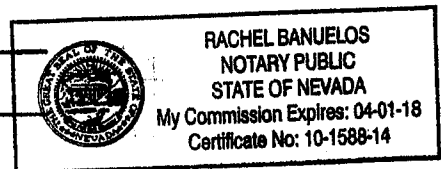
DAVID G. ROBERTS, PAUL + FAYE ROBERTS, DWAYNE WATSON
WHITE WATER MINING CO

8. That the work and improvements performed were: ROAD REPAIR, MINING EQUIPMENT REPAIR, WATER DEV., PONDING, RECLAMATION, SECURITY, DISCOVERY DEV. BUILDING REPAIR + CONSTRUCTION, INSTALLATION OF MINING EQUIPMENT.

9. Dated: 2-12-16 Signature: Faye M. Roberts

SUBSCRIBED AND SWORN TO before me, a Notary Public, this: 12 day of FEBRUARY 20 16

By: MATTIE FAYE ROBERTS
 Notary Public Rachel Banuelos
 My Commission Expires 04.01.18



Bureau of Land Management
 Arizona State Office
www.blm.gov/az

No. of Claims: 3 x \$10 = \$30.00
 Check No.: 7501 Init. CAF
 Receipt No.: _____
 For BLM Use Only



Mr. Paul Roberts
700 Amarillo Ave.
Pahrump, NV 89048

CERTIFIED MAIL



7015 0640 0004 1317 5992



1000



85004

U.S. POSTAGE
PAID
PAHRUMP, NV
89048
MAR 07 16
AMOUNT
\$7.67
R2304W120098-07

2016 MAR 10 P 3:19

RETURN RECEIPT
REQUESTED

B.I.M.
One N. Central ave.
Suite 700
Phoenix, Az. 85004

RETURN RECEIPT
REQUESTED

United States Department of the Interior
Bureau of Land Management
 LANDS/RECREATION & PLANNING
 ONE N CENTRAL AVE
 PHOENIX, AZ 85004 -2203
 Phone: 602-417-9200

Receipt

No: 3513827

Transaction #: 3615387	
Date of Transaction: 03/11/2016	
CUSTOMER:	
FAYE ROBERTS 700 AMARILLO AVE PAHRUMP, NV 89048-5511 US	

LINE #	QTY	DESCRIPTION	REMARKS	UNIT PRICE	TOTAL
1	1.00	LOCATABLE MINERALS / MINING CLAIMS- NOT NEW-UNADJUD, ONE AUTH NO. ONLY / MINING CLAIM MONEY RECEIVED CASES: AMC338324/\$220.00	WAIVER 2017 / POL 2016 (22)	- n/a -	220.00
TOTAL:					\$220.00

*REFUND
\$220.00
13 March 16
JL*

PAYMENT INFORMATION			
1	AMOUNT:	220.00	POSTMARKED: N/A
	TYPE:	CHECK	RECEIVED: 03/11/2016
	CHECK NO:	7501	
	NAME:	ROBERTS, FAYE 700 AMARILLO AVE PAHRUMP NV 89048-5511 US	

REMARKS

This receipt was generated by the automated BLM Collections and Billing System and is a paper representation of a portion of the official electronic record contained therein.

Authorized Date06/13/2016

Instructions to Accounts AZ BLM REFUND TO FAYE ROBERTS \$10.00 FOR OVERPAYMENT
ON AMC338324 RECEIPT #3513827. IO

Login ID6771

Entry Date06/13/2016

Total Amount\$10.00

UNITED STATES
DEPARTMENT OF THE INTERIOR
BUREAU OF LAND MANAGEMENT

MAINTENANCE FEE WAIVER CERTIFICATION

SEE INSTRUCTIONS ON PAGE 2

4

AA

338324

8580

92863

FORM APPROVED 97284

OMB NO. 1004-0114

Expires: October 31, 2016

344095

- This small miner waiver is filed for the assessment year beginning on September 1, 2015 and ending on September 1, 2016.
- The undersigned and all related parties owned ten or fewer mining claims, mill, or tunnel sites located and maintained on Federal lands in the United States of America on September 1, 2015.
- The undersigned have performed the assessment work required by law for each mining claim listed prior to filing this waiver and understand that by filing this form, the undersigned must file an affidavit of assessment work with the Bureau of Land Management (BLM) by the December 30th following the filing of this waiver.
- The undersigned understand that if the assessment work obligation has not yet come due under 30 U.S.C. 28 (for those claims in their first assessment year only), a notice of intent to hold reciting this condition must be recorded by the December 30th following the filing of this waiver.
- The undersigned understand that mill and tunnel sites may also be listed on this waiver and be waived from payment of the maintenance fee, and that a notice of intent to hold for these sites is required to be filed with the BLM by the December 30th following the filing of this waiver.
- The undersigned understand and acknowledge that pursuant to 43 U.S.C. 1212 and 18 U.S.C. 1001, the filing or recording of a false, fictitious, or fraudulent document with the BLM may result in a fine of up to \$250,000, a prison term not to exceed five years, or both.
- The mining claims, mill or tunnel sites for which this waiver from payment of the maintenance fees is requested are:

CLAIM OR SITE NAME	BLM RECORDATION SERIAL NUMBER
1. Yellow Nugget ✓	AMC2156
2. Fayro #1	AMC2154
3. Golden Miss Fit	AMC8580
4. Fayro #2	AMC92863
5. Fayro #4	AMC92865
6. Fayro #5	AMC92866
7. Golden Fink	AMC97287
8. Fayro #97	AMC338324
9. Fayro #3	AMC344095
10.	

The owner(s) (claimants) of the above mining claims and sites are:

Faye M. Roberts

(Owner's Name - Please Print)

700 Amarillo Ave.

(Owner's Mailing Address)

Faye Roberts
(Owner's Signature)

Pahrump

(City)

Nv

(State)

89048

(Zip Code)

Paul L. Roberts

(Owner's Name - Please Print)

700 Amarillo Ave.

(Owner's Mailing Address)

Paul L. Roberts
(Owner's Signature)

Pahrump

(City)

Nv

(State)

89048

(Zip Code)

(Owner's Name - Please Print)

(Owner's Signature)

(Owner's Mailing Address)

(City)

(State)

(Zip Code)

(Owner's Name - Please Print)

(Owner's Signature)

(Owner's Mailing Address)

(City)

(State)

(Zip Code)

(Continued on page 2)

ENTERED
AUG 31 2015
BY: *Mr*

PHOENIX, ARIZONA
2015 FEB - 2 P 1:45
RECEIVED
BLM SERVICE

*RMV ✓
8/31/2015
RM*

AMC 92863

AMC 212 1

~~92863~~

338324

344095

97284

8580

WHEN RECORDED MAIL TO:

Paul L Roberts
700 Amarillo Ave
Pahrump NV 89048



FEE# 2015002031

OFFICIAL RECORDS
OF MOHAVE COUNTY
CAROL MEIER,
COUNTY RECORDER



01/15/2015 01:31 PM Fee: \$10.00

PAGE: 1 of 2

**MAINTENANCE FEE WAIVER
CERTIFICATION**

MMD

RECEIVED
FILED
2015 FEB - 2 P 1:45
PHOENIX, ARIZONA

When Recorded Return Document

PAUL L. Roberts
700 AMARILLO AVE
PAHRUMP, NV
89048

FEE# 2015002032

OFFICIAL RECORDS
OF MOHAVE COUNTY
CAROL MEIER,
COUNTY RECORDER



01/15/2015 01:31 PM Fee: \$15.00

PAGE: 1 of 4

Check here if this is a change of address.

Telephone: 702-876-3907

E-mail address: plroberts1@adk.com

or 975-727-7199

AFFIDAVIT OF PERFORMANCE OF ANNUAL WORK

- 1. State of Arizona, County of MOHAVE ss:
- 2. I (Name) PAUL L. Roberts
- 3. Reside at (Address) 700 AMARILLO AVE.

BLM
Date
Stamp

RECEIVED
BLM OFFICE
2015 FEB -2 P 1:46
PHOENIX, ARIZONA

City PAHRUMP County NVE

State NV zip 89048 being duly sworn, depose and say that I am a citizen of the United States, more than eighteen years of age, and that all of the facts set forth in this affidavit, subject to the provisions and penalties of 18 U.S.C. 1001 pertaining to the filing of false, fictitious, or fraudulent statements with the United States, are true and correct according to the best of my knowledge, information and belief.

4. Owner's name and address (If not shown in Items 1-3 above).

FAYE M. Roberts

5. That I am personally acquainted with the mining claim(s). The work and improvements were made by and at the expense of the owner(s) of said claim(s). Said contiguous group of claims, listed on this document, are situated in the

LOST BASIN (optional) Mining District; MOHAVE County, Arizona.

Line No.	AMC NUMBER	CLAIM/SITE NAME	COUNTY RECORDER DATA (If available)	TWP	RNG	SEC
1	338324	FAYRO # 97	2/14/11 Page 1 & 2	29N	17W	18
2	2154	FAYRO # 1	"	29N	17W	18
3	2156	Yellow Nugget	"	29N	17W	18
4	8580	Golden Miss-Fit	"	29N	17W	18
5	92863	FAYRO # 2	"	29N	17W	18
6	92865	FAYRO # 4	"	29N	17W	18

Form: MCF108
Revised Jan. 2006
Page 1 of 2

CLARITY COPY

BLM
Date
Stamp
RECEIVED
2015 FEB -2 P 1:46
PHOENIX, ARIZONA

7	92866	FAYRO # 5	2-14-11	Page 1 of 2	29N	17W	18
8	97287	GOLDEN FINK	"	"	29N	17W	18
9	349366	FAYRO # 6	"	"	29N	17W	18
10	344095	FAYRO # 3	"	"	29N	17W	18

look above

6. That between the dates starting at 12 o'clock noon on September 1, 20 14 and ending at 12 o'clock noon on September 1, 20 15 at least \$ 50,000.00 dollars worth of work and improvements were done and performed upon said claim(s) or upon one or more of a contiguous group of claims for the benefit of all, wholly or partly outside of a contiguous group of claims for the benefit of all, not including the location work.

7. That the following persons were employed to perform the work and improvements described herein: PAUL ROBERTS, FAYE ROBERTS, DWAYNE WATSON, BARRY ROBERTS, DAVID ROBERTS etc

8. That the work and improvements performed were: WATCHMAN, ROADWORK, MEALS, EQUIPMENT REPAIR, SUPPLIES, RECLAMATION, ORE BODY DISCLOSURE, GENERAL LABOR, HOUSING FOR EQUIPMENT, PONDS, WATER PIPING, DISCOVERY WORK, STOCKPILE ORE

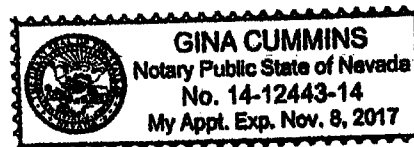
9. Dated: 1-12-15 Signature: Paul L. Roberts

SUBSCRIBED AND SWORN TO before me, a Notary Public, this 12th day of JANUARY 20 15

By: Gina Cummins

Notary Public GINA CUMMINS

My Commission Expires 11/8/2017



Bureau of Land Management
Arizona State Office
www.az.blm.gov

No. of Claims: 9 x \$10 = \$90.00
Check No.: 7416 Init. AA
Receipt No.: 3222590
For BLM Use Only

CLARITY COPY

Form: MCF108
Revised Jan. 2006
Page 2 of 2

**United States Department of the Interior
Bureau of Land Management
LANDS/RECREATION & PLANNING
ONE N CENTRAL AVE
PHOENIX, AZ 85004 -2203
Phone: 602-417-9200**

Receipt

No: 3222590


Transaction #: 3316429	
Date of Transaction: 02/04/2015	
CUSTOMER:	
FAYE ROBERTS 700 AMARILLO AVE PAHRUMP, NV 89048-5511 US	

LINE #	QTY	DESCRIPTION	REMARKS	UNIT PRICE	TOTAL
1	1.00	LOCATABLE MINERALS / MINING CLAIMS-NOT NEW-UNADJUD, ONE AUTH NO. ONLY / MINING CLAIM MONEY RECEIVED CASES: AMC2154/\$100.00	MAINT FEE WAIVER (9) / POL (10)	- n/a -	100.00
TOTAL:					\$100.00

PAYMENT INFORMATION					
1	AMOUNT:	100.00	POSTMARKED:	01/30/2015	
	TYPE:	CHECK	RECEIVED:	02/02/2015	
	CHECK NO:	7416			
	NAME:	ROBERTS, FAYE 700 AMARILLO AVE PAHRUMP NV 89048-5511 US			

REMARKS

This receipt was generated by the automated BLM Collections and Billing System and is a paper representation of a portion of the official electronic record contained therein.



 ENTERED
 BY: *RAM*



Faye Roberts
700 Amarillo Ave
Pahrump, NV 89048-5511



7011 0470 0002 7795 3320



1000

85004

U.S. POSTAGE
PAID
PAHRUMP, NV
89048
JAN 30, 15
AMOUNT

\$7.19

00048476-09

BLM
ONE N. Central ave.
suite 800
Phoenix, AZ 85004



Faye Roberts
700 Amarillo Ave
Pahrump, NV 89048-5511



7011 0470 0002 7795 3320



UNITED STATES
POSTAL SERVICE



1000

85004

U.S. POSTAGE
PAID
PAHRUMP, NV
85004
JAN 30, 15
AMOUNT

\$7.19

00048476-09

BLM

ONE N. Central Ave.

Suite 800

Phoenix, AZ 85004

UNITED STATES
DEPARTMENT OF THE INTERIOR
BUREAU OF LAND MANAGEMENT

MAINTENANCE FEE WAIVER CERTIFICATION

003

AMC 92863 AMC 97284
AMC 2154 AMC 344095

FORM APPROVED
OMB NO. 1004-0114
Expires: August 31, 2013
AMC 8580
AMC 338324

SEE INSTRUCTIONS ON PAGE 2

- This small miner waiver is filed for the assessment year beginning on September 1, 2014 and ending on September 1, 2015.
- The undersigned and all related parties owned ten or fewer mining claims, mill, or tunnel sites located and maintained on Federal lands in the United States of America on September 1, 2014.
- The undersigned have performed the assessment work required by law for each mining claim listed prior to filing this waiver and understand that by filing this form, an affidavit of assessment work must be recorded by the December 30th following the filing of this waiver.
- The undersigned understand that if the assessment work obligation has not yet come due under 30 U.S.C. 28 (for those claims in their first assessment year only), a notice of intent to hold reciting this condition must be recorded by the December 30th following the filing of this waiver.
- The undersigned understand that mill and tunnel sites may also be listed upon this waiver and be waived from payment of the maintenance fee, and that a notice of intent to hold for these sites is required to be recorded by the December 30th immediately following the filing of this waiver.
- The undersigned understand and acknowledge that pursuant to 43 U.S.C. 1212 and 18 U.S.C. 1001, the filing or recording of a false, fictitious, or fraudulent document with the Bureau of Land Management may result in a fine of up to \$250,000, a prison term not to exceed five years, or both.
- The mining claims, mill or tunnel sites for which this waiver from payment of the maintenance fees is requested are:

CLAIM OR SITE NAME	BLM RECORDATION SERIAL NUMBER
1. YELLOW NUGGET	AMC 2156
2. FAYRO #1	AMC 2154
3. GOLDEN MISS FIT	AMC 8580
4. FAYRO #2	AMC 92863
5. FAYRO #4	AMC 92865
6. FAYRO #5	AMC 92866 - 160 acres
7. GOLDEN FINK	AMC 97287
8. FAYRO #97	AMC 338324
9. FAYRO #3	AMC 344095
10.	

The owner(s) (claimants) of the above mining claims and sites are:

Faye M. Roberts

(Owner's Name - Please Print)

700 Amarillo Ave

(Street or P.O. Box)

Pahrump

(City)

Nv

(State)

89048

(Zip Code)

Faye M. Roberts
(Owner's Signature)

Paul L. Roberts

(Owner's Name - Please Print)

700 Amarillo Ave.

(Street or P.O. Box)

Pahrump

(City)

Nv

(State)

89048

(Zip Code)

Paul L. Roberts
(Owner's Signature)

(Owner's Name - Please Print)

(Street or P.O. Box)

(City)

(State)

ENTERED
FEB 27 2014
BY: [Signature]

(Zip Code)

RECEIVED
BLM AZ STATE OFFICE
2014 JAN 27 PM 2:14
PHOENIX ARIZONA

(Owner's Name - Please Print)	(Owner's Signature)
(Street or P.O. Box)	(City) (State) (Zip Code)
(Owner's Name - Please Print)	(Owner's Signature)
(Street or P.O. Box)	(City) (State) (Zip Code)
(Owner's Name - Please Print)	(Owner's Signature)
(Street or P.O. Box)	(City) (State) (Zip Code)
(Owner's Name - Please Print)	(Owner's Signature)
(Street or P.O. Box)	(City) (State) (Zip Code)

Title 18 U.S.C. Section 1001 and Title 43 U.S.C. Section 1212 makes it a crime for any person knowingly and willfully to make to any department or agency of the United States any false, fictitious or fraudulent statements or representations as to any matter within its jurisdiction.

INSTRUCTIONS

1. This certification is made under the provisions of §1744 of Title 43 and § 28-28k of Title 30 of the United States Code; and the regulations thereunder (43 CFR Part 3830).
2. The claimant(s) must fill in the dates in paragraph 1 for the beginning and ending of the assessment year for which this waiver is sought.
3. The claimant(s) must fill in the date in paragraph 2 for the beginning of the assessment year for which this waiver is sought.
4. All claim and site names and Bureau of Land Management (BLM) serial numbers must be listed for the mining claims, mill sites, and tunnel sites for which the waiver is sought.
5. All owners of the mining claims, mill sites, and tunnel sites and their addresses must be given.
6. This waiver form must be signed by all the claimants or their designated agent, in original form. If an agent is designated, a notarized designation of agent, signed by all of the claimants with proper address given, must be submitted with this waiver.
7. This form must be filed no later than September 1st for the upcoming assessment year in the BLM State Office where the mining claims or sites are recorded, or the waiver cannot be granted by the BLM. (Example: To obtain a waiver for the assessment year 2012, which begins on September 1, 2011, you must qualify for and file for a waiver no later than September 1, 2011, in the proper BLM State Office.)
8. For all mining claims which require assessment work, you must record an affidavit of labor on or before the December 30th immediately following the filing of this waiver. For all other mining claims or sites waived, you must record a notice of intent to hold on or before the December 30th immediately following the filing of this waiver.
9. Mill and tunnel sites may also be listed upon this waiver and be waived from payment of the maintenance fee. A notice of intent to hold for these sites is required to be filed by the December 30th following the filing of this waiver.

RECEIVED
 BLM AZ STATE OFFICE
 2014 JAN 27 PM 2:13
 PHOENIX, ARIZONA

FOR OFFICIAL USE ONLY

NOTICES

The Privacy Act and 43 CFR 2.48(d) require that you be furnished the following information in connection with the information requested by this form.

AUTHORITY: 30 U.S.C. 28f and 43 CFR part 3835 permit collection of the information requested by this form.

PRINCIPAL PURPOSE: The BLM will use the information you provide to verify that the owner(s) (claimants(s)) of a mining claim has/have complied with 30 U.S.C. 28f and 43 CFR part 3835 and is/are entitled to perform assessment work in lieu of paying the maintenance fee for the mining claims listed on this form.

ROUTINE USES: The BLM will only disclose this information in accordance with the provisions at 43 CFR 2.56(b) and (c).

EFFECT OF NOT PROVIDING INFORMATION: Disclosure of the requested information is required by 30 U.S.C. 28f and 43 CFR part 3835 for those claimants qualified to request the small miner waiver allowed. Failure to submit all the requested information or to complete this form will delay the BLM's processing of the form and may preclude the BLM's acceptance of the maintenance fee waiver request, which may result in forfeiture of the mining claim or site by the claimant.

The Paperwork Reduction Act requires us to inform you that:

The BLM collects this information to determine whether or not you are qualified for waiver of maintenance fees.

Submission of the requested information is necessary to obtain or retain a benefit.

You do not have to respond to this or any other Federal agency-sponsored information collection unless it displays a currently valid OMB control number.

BURDEN HOURS STATEMENT: Public reporting burden for this form is estimated to average 20 minutes per response, including the time for reviewing instructions, gathering and maintaining data, and completing and reviewing the form. You may submit comments regarding the burden estimate or any other aspect of this form to: U.S. Department of the Interior, Bureau of Land Management (1004-0114), Bureau Information Collection Clearance Officer (WO-630), Mail Stop 401 LS, 1849 C St., N.W., Washington, D.C. 20240.

RECEIVED
BLM AZ STATE OFFICE

2014 JAN 27 PM 2:13

PHOENIX, ARIZONA

MAINTENANCE FEE WAIVER CERTIFICATION

SEE INSTRUCTIONS ON REVERSE

1. This small miner waiver is filed for the assessment year beginning at noon on September 1, 2014 and ending at noon on September 1, 2015.
2. The undersigned and all related parties owned ten or fewer mining claims, mill, or tunnel sites located and maintained on Federal lands in the United States of America on September 1, 2014.
3. The undersigned have performed the assessment work required by law for each mining claim listed prior to filing this waiver and understand that by filing this form; an affidavit of assessment work must be recorded by the December 30th following the filing of this waiver.
4. The undersigned understand that if the assessment work obligation has not yet come due under 30 U.S.C. 28 (for those claims in their first assessment year only); a notice of intent to hold reciting this condition must be recorded by the December 30th following the filing of this waiver.
5. The undersigned understand that mill and tunnel sites may also be listed upon this waiver and be waived from payment of the maintenance fee; and that a notice of intent to hold for these sites is required to be recorded by the December 30th immediately following the filing of this waiver.
6. The undersigned understand and acknowledge that pursuant to 43 U.S.C. 1212 and 18 U.S.C. 1001; the filing or recording of a false, fictitious, or fraudulent document with the Bureau of Land Management may result in a fine of up to \$250,000, a prison term not to exceed five years, or both.
7. The mining claims, mill or tunnel sites for which this waiver from payment of the maintenance fees is requested are:

CLAIM OR SITE NAME	BLM RECORDATION SERIAL NUMBER
1. Yellow Nugget	AMC2156
2. Fayro #1	AMC2154
3. Golden Miss Fit	AMC8580
4. Fayro #2	AMC92863
5. Fayro #4	AMC92865
6. Fayro #5	AMC92866
7. Golden Fink	AMC 97287
8. Fayro #97	AMC338324
9. Fayro #3	AMC344095
10.	

The owner(s) (claimants) of the above mining claims and sites are:

Faye M. Roberts
(Owner's Name - Please Print)
700 Amarillo Ave
(Street or P.O. Box)
Pahrump Nv 89048
(City) (State) (Zip Code)

Faye Roberts
(Owner's Signature)

Paul L. Roberts
(Owner's Name - Please Print)
700 Amarillo Ave
(Street or P.O. Box)
Pahrump NV 89048
(City) (State) (Zip Code)

Paul L. Roberts
(Owner's Signature)

(Owner's Name - Please Print)

(Street or P.O. Box)

(City) (State) (Zip Code)

RECEIVED
BLM ARIZONA STATE OFFICE
2014 JAN 23 PM 3:09
PHOENIX, ARIZONA
UNTIMELY FILED

WHEN RECORDED MAIL TO
Faye Roberts
700 Amarillo Ave
Pahrump NV 89048


FEE# 2014000761

OFFICIAL RECORDS
OF MOHAVE COUNTY
CAROL MEIER,
COUNTY RECORDER



01/08/2014 12:21 PM Fee: \$10.00

PAGE: 1 of 2

MAINTENANCE FEE WAIVER CERTIFICATION

RECEIVED
BLM AZ STATE OFFICE

2014 JAN 23 PM 3:09

PHOENIX, ARIZONA

UNTIMELY FILED

fm

KCM



Paul L. Roberts
 700 Amarillo Ave.
 Pahrump, NV 89048-5511

CERTIFIED MAIL™



7011 0470 0002 7795 3672



1000

85004

U.S. POSTAGE
 PAID
 PAHRUMP, NV
 89048
 JAN 25, 14
 AMOUNT

\$6.11

00016511-08

BLM

one N. Central ave. suite 800

Phoenix, AZ.

FIRST CLASS

85004-4427

RETURN RECEIPT
 REQUESTED


RECEIVED
 BLM AZ STATE OFFICE

PLACE STICKER AT TOP OF ENVELOPE TO THE RIGHT
 OF THE RETURN ADDRESS. FOLD AT DOTTED LINE

Paul L. Roberts
700 Amarillo Ave.
Pahrump, NV 89048-5511

CERTIFIED MAIL™

7011 0470 0002 7795 3689


UNITED STATES
POSTAL SERVICE
1000
85004
U.S. POSTAGE
PAID
PAHRUMP, NV
89048
JAN 21, 14
AMOUNT
\$6.11
00048476-08

BLM

one N. Central ave. suite 800

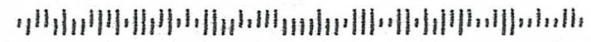
Phoenix, AZ


85004-4427

RETURN RECEIPT
REQUESTED
BLM AZ STATE
2014 JAN 23 PM 3:05
PHOENIX, ARIZONA

TIMELY FILED


8500484427




Paul L. Roberts
700 Amarillo Ave.
Pahrump, NV 89048-5511

CERTIFIED MAIL™

7011 0470 0002 7795 3672


UNITED STATES
POSTAL SERVICE
1000
85004
U.S. POSTAGE
PAID
PAHRUMP, NV
89048
JAN 25, 14
AMOUNT
\$6.11
00016511-

BLM

one N. Central ave. suite 800


Phoenix, AZ.

85004-4427

RETURN RECEIPT
REQUESTED
BLM AZ STATE
RECEIVED
2014 JAN 27 PM 7:02

FIRST CLASS

8500484427



When Recorded Return Document to:

PAUL H. Roberts
700 AMARILLO AVE
PAHRUMP NV
89048

Check here is this is a change of address.

Telephone: 702-280-0000

E-mail address: PLroberts1@aol.com

AMC344095

~~338324~~
338324

2154

8580

92683

97284

349366

FEE# 2014000759 349366

OFFICIAL RECORDS
OF MOHAVE COUNTY
CAROL MEIER,
COUNTY RECORDER



01/08/2014 12:21 PM Fee: \$15.00

PAGE: 1 of 2

AFFIDAVIT OF PERFORMANCE OF ANNUAL WORK

1. State of Arizona, County of Mohave ss:

2. I (Name) PAUL H. Roberts

3. Reside at (Address) 700 AMARILLO AVE.

City PAHRUMP County NVE

State NV Zip 89048 being duly sworn, depose and say that I am a citizen of the United States, more than eighteen years of age, and that all of the facts set forth in this affidavit, subject to the provisions and penalties of 18 U.S.C. 1001 pertaining to the filing of false, fictitious, or fraudulent statements with the United States, are true and correct according to the best of my knowledge, information and belief.

4. Owner's name and address (If not shown in Items 1-3 above).
PAUL H. Roberts, FAYE M. Roberts

5. That I am personally acquainted with the mining claim(s). The work and improvements were made by and at the expense of the owner(s) of said claim(s). Said contiguous group of claims, listed on this document, are situated in the

LOST BASIN (optional) Mining District; MOHAVE County, Arizona.

RECEIVED
BLM AZ STATE OFFICE
PHOENIX, ARIZONA
2014 JAN 23 PM 3:09
BLM
Date Stamp
ULTIMATELY FILED

Line No.	AMC NUMBER	CLAIM/SITE NAME	COUNTY RECORDER DATA (If available)	TWP	RNG	SEC
1	^{AMC} 338324	FAYRO # 97	2/14/11 Page 1 of 2	29N	17W	18
2	2154	FAYRO # 1	"	29N	17W	18
3	2156	Yellow Nugget	"	29N	17W	18
4	8580	Golden Miss-FIT	"	29N	17W	18
5	92863	FAYRO # 2	"	29N	17W	18
6	92865	FAYRO # 4	"	29N	17W	18

Form: MCF108
Revised Jan. 2006
Page 1 of 2

ENTERED
FEB 27 2014
BY: fm

AFFIDAVIT OF PERFORMANCE OF ANNUAL WORK – page 2

RECEIVED
BLM AZ STATE OFFICE

2014 JAN 23 PM 3:09
PHOENIX, ARIZONA

BLM
Date
Stamp

7	92866	FAYRO #5	2/14/11 page 1/2	29N	17W	18
8	97287	GOLDEN PINK	"	29N	17W	18
9	349366	FAYRO #6	"	29N	17W	18
10	344095	FAYRO #3	"	29N	17W	18

6. That between the dates starting at 12 o'clock noon on September 1, 20 13 and ending at 12 o'clock noon on September 1, 20 14 at least \$ 50,000 dollars worth of work and improvements were done and performed upon said claim(s) or upon one or more of a contiguous group of claims for the benefit of all, wholly or partly outside of a contiguous group of claims for the benefit of all, not including the location work.

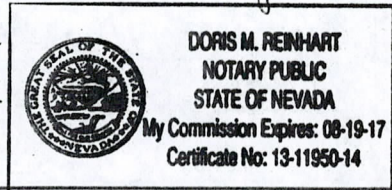
7. That the following persons were employed to perform the work and improvements described herein: Paul L. Roberts, Faye M. Roberts + Dwayne Watson

8. That the work and improvements performed were: supplies, trenching, exploration, roadwork, equipment repair, meals for miners, watchman, reclamation

9. Dated: 1/16/14 Signature: Baul J. Robert

SUBSCRIBED AND SWORN TO before me, a Notary Public, this 6 day of January 20 14

By: [Signature]
Notary Public Doris M. Reinhart
My Commission Expires 08/19/2017



Bureau of Land Management
Arizona State Office

No. of Claims: 10 x \$10 = \$100.00
Check No.: 7259 Init. AR
Receipt No.: 2955009
For BLM Use Only

United States Department of the Interior
Bureau of Land Management
 LANDS/RECREATION & PLANNING
 ONE N CENTRAL AVE
 PHOENIX, AZ 85004 -2203
 Phone: 602-417-9200

Receipt

No: 2955009

Transaction #: 3042966	
Date of Transaction: 01/24/2014	
CUSTOMER:	
PAUL ROBERTS 700 AMARILLO AVE PAHRUMP, NV 89048-5511 US	

LINE #	QTY	DESCRIPTION	REMARKS	UNIT PRICE	TOTAL
1	1.00	LOCATABLE MINERALS / MINING CLAIMS-NOT NEW-UNADJUD, ONE AUTH NO. ONLY / MINING CLAIM MONEY RECEIVED CASES: AMC338324/\$100.00	MAINT FEE ²⁰¹⁵ WAIVER (10) 2014 / POL (10) 2013 ²⁰¹⁴	- n/a -	100.00
TOTAL:					\$100.00

PAYMENT INFORMATION					
1	AMOUNT:	100.00	POSTMARKED:	01/21/2014	
	TYPE:	CHECK	RECEIVED:	01/23/2014	
	CHECK NO:	7259			
	NAME:	ROBERTS, FAYE 700 AMARILLO AVE PAHRUMP NV 89048-5511 US			

REMARKS


This receipt was generated by the automated BLM Collections and Billing System and is a paper representation of a portion of the official electronic record contained therein.

Paul L. Roberts
700 Amarillo Ave.
Pahrump, NV 89048-5511

CERTIFIED MAIL™



7011 0470 0002 7795 3689



1000

85004

U.S. POSTAGE
PAID
PAHRUMP, NV
89048
JAN 21, 14
AMOUNT

\$6.11
00048476-08

BLM

one N. Central ave. suite 800

Phoenix, AZ

85004-4427

RETURN RECEIPT
REQUESTED

BLM AZ STATE

2014 JAN 23 PM 3:05

PHOENIX, ARIZONA

ON-TIME FILED

8500484427



PLACE STICKER AT TOP OF ENVELOPE TO THE RIGHT
OF THE RETURN ADDRESS, FOLD AT DOTTED LINE

When Recorded Return Document to:

PAUL H. Roberts
700 AMARILLO AVE
PAHRUMP NV
89048

GS MR
Amc 338324



FEE# 2013004458

Check here is this is a change of address.

Telephone: 702-280-0000

E-mail address: Pkroberts1@AOL.com

OFFICIAL RECORDS
OF MOHAVE COUNTY
CAROL MEIER,
COUNTY RECORDER



01/25/2013 05:00 PM Fee: \$15.00

PAGE: 1 of 2 Amc 2154 Amc 8580
Amc 92863 Amc 349366
Amc 97284 Amc 344095

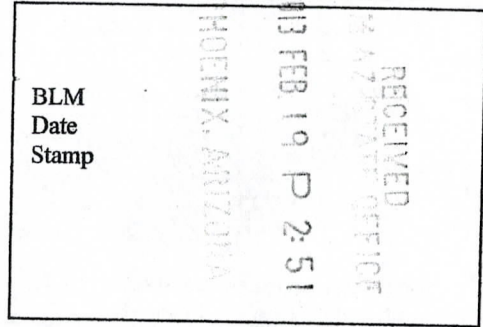
AFFIDAVIT OF PERFORMANCE OF ANNUAL WORK

1. State of Arizona, County of Mohave ss:

2. I (Name) PAUL H. Roberts

3. Reside at (Address) 700 AMARILLO AVE.

City PAHRUMP County NYE



State NV Zip 89048 being duly sworn, depose and say that I am a citizen of the United States, more than eighteen years of age, and that all of the facts set forth in this affidavit, subject to the provisions and penalties of 18 U.S.C. 1001 pertaining to the filing of false, fictitious, or fraudulent statements with the United States, are true and correct according to the best of my knowledge, information and belief.

4. Owner's name and address (If not shown in Items 1-3 above).
PAUL H. Roberts, FAYE M. Roberts

5. That I am personally acquainted with the mining claim(s). The work and improvements were made by and at the expense of the owner(s) of said claim(s). Said contiguous group of claims, listed on this document, are situated in the

LOST BASIN (optional) Mining District; MOHAVE County, Arizona. GS MR

Line No.	AMC NUMBER	CLAIM/SITE NAME	COUNTY RECORDER DATA (If available)	TWP	RNG	SEC
1	^{Amc} 338324	FAYRO # 97	2/14/11 Page 1 of 2	29N	17W	18
2	2154	FAYRO # 1	"	29N	17W	18
3	2156	Yellow Nugget	"	29N	17W	18
4	8580	Golden Miss-Fit	"	29N	17W	18
5	92863	FAYRO # 2	"	29N	17W	18
6	92865	FAYRO # 4	"	29N	17W	18

over

ENTERED INTO COMPUTER
MAR 13 2013 PB

RECEIVED
 BLM ARIZONA OFFICE
 PHOENIX, ARIZONA
 2013 FEB 19 P 2:51
 BLM
 Date
 Stamp

7	92866	FAYRO #5	2/14/11 page 1/2	29N	17W	18
8	97287	GOLDEN FINK	"	29N	17W	18
9	349366	FAYRO #6	"	29N	17W	18
10	344095	FAYRO #3	"	29N	17W	18

6. That between the dates starting at 12 o'clock noon on September 1, 20 12 and ending at 12 o'clock noon on September 1, 20 13 at least \$ 100,000 dollars worth of work and improvements were done and performed upon said claim(s) or upon one or more of a contiguous group of claims for the benefit of all, wholly or partly outside of a contiguous group of claims for the benefit of all, not including the location work.

7. That the following persons were employed to perform the work and improvements described herein:
Paul H. Roberts, Faye M. Roberts, Swayne Watson

8. That the work and improvements performed were: supplies, trenching, exploration, roadwork, equipment repair, meals for miners, watchman, reclamation

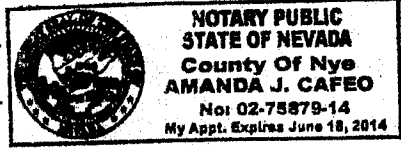
9. Dated: 1-19-2013 Signature: Faye M. Roberts

SUBSCRIBED AND SWORN TO before me, a Notary Public, this 19th day of JANUARY 20 13

By: FAYE M. ROBERTS

Notary Public Amanda J. Cafeo

My Commission Expires JUNE 18, 2014



Bureau of Land Management
 Arizona State Office

No. of Claims: 10 x \$10 = \$101.00
 Check No.: 7138/cash mit. Att.
 Receipt No.: 2742393
 For BLM Use Only

Paul Robert S
700 AMERILLO
Pahrump NV

RECEIVED
8 20 13
MAIL OFFICE

FEB 19 P 2:49
MAIL OFFICE
PHOENIX, ARIZONA

BLM


one N. Central ave suite 200

Phoenix, AZ

85004-4427

RETURN RECEIPT
REQUESTED


CERTIFIED MAIL™



7005 1160 0001 7270 2247



1000



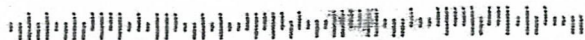
85004

U.S. POSTAGE
PAID
PAHRUMP, NV
89048
FEB 14, 13
AMOUNT

\$6.11

00048476-06

6500484427



United States Department of the Interior
Bureau of Land Management
 LANDS/RECREATION & PLANNING
 ONE N CENTRAL AVE
 PHOENIX, AZ 85004 -2203
 Phone: 602-417-9200

Receipt

No: 2742393

Transaction #: 2825454	ENTERED INTO COMPUTER
Date of Transaction: 02/20/2013	
CUSTOMER: MAR 13 2013 <i>pb</i>	
PAUL ROBERTS 700 AMARILLO AVE PAHRUMP, NV 89048-5511 US	

LINE #	QTY	DESCRIPTION	REMARKS	UNIT PRICE	TOTAL
1	1.00	LOCATABLE MINERALS / MINING CLAIMS- NOT NEW-UNADJUD, ONE AUTH NO. ONLY / MINING CLAIM MONEY RECEIVED CASES: AMC338324/\$100.00	POL (10) 2013	- n/a -	100.00
2	1.00	IAC PRODUCTS / SERVICE/ADMIN CHARGES / MAILING COSTS / POSTAGE		- n/a -	1.00
TOTAL:					\$101.00

PAYMENT INFORMATION					
1	AMOUNT:	1.00	POSTMARKED:	02/14/2013	
	TYPE:	CASH	RECEIVED:	02/19/2013	
	NAME:	ROBERTS, FAYE 700 AMARILLO AVE PAHRUMP NV 89048-5511 US			
2	AMOUNT:	100.00	POSTMARKED:	02/14/2013	
	TYPE:	CHECK	RECEIVED:	02/19/2013	
	CHECK NO:	7138			
	NAME:	ROBERTS, FAYE 700 AMARILLO AVE PAHRUMP NV 89048-5511 US			

REMARKS

This receipt was generated by the automated BLM Collections and Billing System and is a paper representation of a portion of the official electronic record contained therein.

Amc 2154
8580
92863
97284
338324

7 ddc

MAINTENANCE FEE WAIVER CERTIFICATION

FORM APPROVED
OMB NO. 1004-0114
Expires: February 28, 2010
344095

SEE INSTRUCTIONS ON REVERSE

1. This small miner waiver is filed for the assessment year beginning at noon on September 1, **2013** and ending at noon on September 1, **2014**.
2. The undersigned and all related parties owned ten or fewer mining claims, mill, or tunnel sites located and maintained on Federal lands in the United States of America on September 1, **2013**.
3. The undersigned have performed the assessment work **required by law** for each mining claim listed **prior to filing this waiver** and understand that by filing this form; an affidavit of assessment work **must** be recorded by the December 30th following the filing of this waiver.
4. The undersigned understand that if the assessment work obligation has not yet come due under 30 U.S.C. 28 (for those claims in their first assessment year only); a notice of intent to hold reciting this condition **must** be recorded by the December 30th following the filing of this waiver.
5. The undersigned understand that mill and tunnel sites may also be listed upon this waiver and be waived from payment of the maintenance fee; and that a notice of intent to hold for these sites is required to be recorded by the December 30th immediately following the filing of this waiver.
6. The undersigned understand and acknowledge that pursuant to 43 U.S.C. 1212 and 18 U.S.C. 1001; the filing or recording of a false, fictitious, or fraudulent document with the Bureau of Land Management may result in a fine of up to \$250,000, a prison term not to exceed five years, or both.
7. The mining claims, mill or tunnel sites for which this waiver from payment of the maintenance fees is requested are:

CLAIM OR SITE NAME	BLM RECORDATION SERIAL NUMBER
1. Yellow Nugget	AMC2156
2. Fayro #1	AMC2154
3. Golden Miss Fit	AMC8580
4. Fayro #2	AMC92863
5. Fayro #4	AMC92865
6. Fayro #5	AMC92866
7. Golden Fink	AMC 97287
8. Fayro #97	AMC338324
9. Fayro #3	AMC344095
10.	

The owner(s) (claimants) of the above mining claims and sites are:

Faye M. Roberts ✓
(Owner's Name - Please Print)

Faye M. Roberts
(Owner's Signature)

700 Amarillo Ave
(Street or P.O. Box)

Pahrump Nv 89048
(City) (State) (Zip Code)

Paul L. Roberts ✓
(Owner's Name - Please Print)

Paul L. Roberts
(Owner's Signature)

700 Amarillo Ave
(Street or P.O. Box)

Pahrump NV 89048
(City) (State) (Zip Code)

ENTERED INTO COMPUTER

MAR-07-2013-28

(Owner's Name - Please Print)

(Owner's Signature)

(Street or P.O. Box)

(City) (State) (Zip Code)


(Continued on page 2)

RECEIVED
MAR 17 2013
PHOENIX, ARIZONA
2013 FEB -4 P 3:37



Mr. Paul Roberts
700 Amarillo Avenue
Pahrump, NV 89048-5511

CERTIFIED MAIL™



7005 1160 0001 7270 2216

5004
U.S. POSTAGE
PAID
PAHRUMP NV
89048
FEB 01 13
AMOUNT
\$5.65
0091347-12

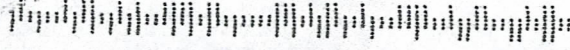


RECEIVED
STATE OFFICE
2013 FEB -4 P 3:26
PHOENIX, ARIZONA

BL MI
one N Central ave Suite 800
Phoenix, AZ
85004-4427

**RETURN RECEIPT
REQUESTED**

950044427



United States Department of the Interior
Bureau of Land Management
 LANDS/RECREATION & PLANNING
 ONE N CENTRAL AVE
 PHOENIX, AZ 85004 -2203
 Phone: 602-417-9200

Receipt

No: 2734709

Transaction #: 2817593		ENTERED INTO COMPUTER
Date of Transaction: 02/05/2013		
CUSTOMER:		
MAR 07 2013 <i>pb</i>		
FAYE ROBERTS 700 AMARILLO AVE PAHRUMP, NV 89048-5511 US		

LINE #	QTY	DESCRIPTION	REMARKS	UNIT PRICE	TOTAL
1	1.00	LOCATABLE MINERALS / MINING CLAIMS- NOT NEW-UNADJUD, ONE AUTH NO. ONLY / MINING CLAIM MONEY RECEIVED CASES: AMC2156/\$0.00	MAINT FEE WAIVER (1) 2014	- n/a -	0.00
2	1.00	IAC PRODUCTS / SERVICE/ADMIN CHARGES / MAILING COSTS / POSTAGE		- n/a -	1.00
TOTAL:					\$1.00

PAYMENT INFORMATION					
1	AMOUNT:	1.00	POSTMARKED:	02/01/2013	
	TYPE:	CASH	RECEIVED:	02/04/2013	
	NAME:	ROBERTS, PAUL L 700 AMARILLO AVE PAHRUMP NV 89048-5511 US			

REMARKS

This receipt was generated by the automated BLM Collections and Billing System and is a paper representation of a portion of the official electronic record contained therein.

MAR 07 2013 Lead Amc #s
Amc 2154
8580
92863
97284
338324
344095

2

When Recorded Return Document to:
PAUL L. Roberts
700 AMARILLO AVE
PAHRUMP NV
89048

AMC 97284
AMC 338324
AMC 344095
AMC 349366

75. X AMC 2154
AMC 8580
AMC 92863


FEE# 2012004081

OFFICIAL RECORDS
OF MOHAVE COUNTY
CAROL MEIER,
COUNTY RECORDER



01/27/2012 12:00 PM Fee: \$15.00

PAGE: 1 of 2

Check here is this is a change of address.

Telephone: 702-280-0000

E-mail address: PLRoberts1@AOL.com

AFFIDAVIT OF PERFORMANCE OF ANNUAL WORK

1. State of Arizona, County of Mohave ss:

2. I (Name) PAUL L. Roberts

3. Reside at (Address) 700 AMARILLO AVE.

City PAHRUMP County NYE

RECEIVED
BLM
Date Stamp
2012 FEB -2 PM 2:13
PHOENIX, ARIZONA

State NV Zip 89048 being duly sworn, depose and say that I am a citizen of the United States, more than eighteen years of age, and that all of the facts set forth in this affidavit, subject to the provisions and penalties of 18 U.S.C. 1001 pertaining to the filing of false, fictitious, or fraudulent statements with the United States, are true and correct according to the best of my knowledge, information and belief.

4. Owner's name and address (If not shown in Items 1-3 above).
PAUL L. Roberts, FAYE M. Roberts

5. That I am personally acquainted with the mining claim(s). The work and improvements were made by and at the expense of the owner(s) of said claim(s). Said contiguous group of claims, listed on this document, are situated in the LOST BASIN (optional) Mining District; Mohave County, Arizona.

Line No.	AMC NUMBER	CLAIM/SITE NAME	COUNTY RECORDER DATA (If available)	TWP.	RNG	SEC
1	338324 AMC 2154	FAYRO # 97	2/14/11 Page 1 of 2	29N	17W	18
2	2154	FAYRO # 1	"	29N	17W	18
3	2156	Yellow Nugget	"	29N	17W	18
4	8580	Golden Miss-FIT	"	29N	17W	18
5	92863	FAYRO # 2	"	29N	17W	18
6	92865	FAYRO # 4	"	29N	17W	18

ENTERED INTO COMPUTER over
FEB 15 2012 *ps*

Form: MCF108
Revised Jan. 2006
Page 1 of 2

BLM
Date
Stamp

2012 JAN 25 PM 2:13

RECEIVED
BLM

7	92866	FAYRO #5	2/14/11	Page 1 of 2	29N	17W	18
8	97287	Golden Fink	"	"	29N	17W	18
9	349366	FAYRO #6	"	"	29N	17W	18
10	344095	FAYRO #3	"	"	29N	17W	18

OWNER
Elizabeth
Roberts

6. That between the dates starting at 12 o'clock noon on September 1, 20 11 and ending at 12 o'clock noon on September 1, 20 12, at least \$ 50,000 dollars worth of work and improvements were done and performed upon said claim(s) or upon one or more of a contiguous group of claims for the benefit of all, wholly or partly outside of a contiguous group of claims for the benefit of all, not including the location work.

7. That the following persons were employed to perform the work and improvements described herein:
Paul L. Roberts, Faye M. Roberts, Dr Watson

8. That the work and improvements performed were: supplies, trenching, exploration, roadwork, equipment repair, meals for miners, watchman, reclamation


9. Dated: 1-25-12 Signature: Bauld J. Roberts

SUBSCRIBED AND SWORN TO before me, a Notary Public, this 25 day of JAN 20 12

By: Paul L Roberts

Notary Public Joyce Stonesifer

My Commission Expires May 28, 2012




Bureau of Land Management
Arizona State Office

No. of Claims: 10 x \$10 = \$100.00
Check No.: 6976 Init. Adt.
Receipt No.: 2508771
For BLM Use Only



Ms. Faye Roberts
700 Amarillo Ave.
Pahrump, NV 89048

CERTIFIED MAIL™



7011 0470 0002 7795 3283

BLM

*one N. Central ave
Phoenix, AZ*


Suite 800

PHOENIX, ARIZONA

FEB - 2 PM 2:13

RECEIVED
OFFICE

85004-4427



1000

85004

U.S. POSTAGE
PAID
PAHRUMP, NV
89048
JAN 31, 12
AMOUNT

\$5.75
00051347-12

**RETURN RECEIPT
REQUESTED**

85004\$4427



United States Department of the Interior
Bureau of Land Management
 LANDS/RECREATION & PLANNING
 ONE N CENTRAL AVE
 PHOENIX, AZ 85004 -2203
 Phone: 602-417-9200

Receipt

No: 2508771

Transaction #: 2586025		ENTERED INTO COMPUTER
Date of Transaction: 02/03/2012		
CUSTOMER:		FEB 15 2012 <i>pb</i>
PAUL ROBERTS 700 AMARILLO AVE PAHRUMP, NV 89048-5511 US		

LINE #	QTY	DESCRIPTION	REMARKS	UNIT PRICE	TOTAL
1	1.00	LOCATABLE MINERALS / MINING CLAIMS-NOT NEW-UNADJUD, ONE AUTH NO. ONLY / MINING CLAIM MONEY RECEIVED CASES: AMC338324/\$100.00	POL (10) 2011	- n/a -	100.00
TOTAL:					\$100.00

PAYMENT INFORMATION						
1	AMOUNT:	100.00	POSTMARKED:	01/31/2012		
	TYPE:	CHECK	RECEIVED:	02/03/2012		
	CHECK NO:	6976				
	NAME:	ROBERTS, FAYE 700 AMARILLO AVE PAHRUMP NV 89048-5511 US				

REMARKS

This receipt was generated by the automated BLM Collections and Billing System and is a paper representation of a portion of the official electronic record contained therein.

GEO STATE: AZ

CLAIM NAME/NUMBER INDEX (ALPHA ORDER)

Case Disp Txt = ACTIVE, PENDING

Claim Name/Number	Ser No	Claimant(s)	LEGAL DESC					CTY	LOC DATE	CASE CLOSED
			MER	TWN	RNG	SEC	Subdv			
FAYRO #1	AMC2154	ROBERTS FAYE M	14	0290N	0170W	018	NW	AZ015	10/15/1975	
FAYRO #1	AMC2154	ROBERTS PAUL L	14	0290N	0170W	018	NW	AZ015	10/15/1975	
FAYRO #14	AMC185940	ROBERTS LARRY W	14	0290N	0180W	024	SW	AZ015	08/10/1982	
FAYRO #15	AMC185941	ROBERTS LARRY W	14	0290N	0180W	024	SE	AZ015	08/10/1982	
FAYRO #16	AMC185942	ROBERTS LARRY W	14	0290N	0180W	024	NW	AZ015	08/10/1982	
FAYRO #17	AMC185943	ROBERTS LARRY W	14	0290N	0180W	024	NE	AZ015	08/10/1982	
FAYRO #17A	AMC339088	ROBERTS LARRY W	14	0290N	0180W	024	NE	AZ015	03/04/1996	
FAYRO #18	AMC185944	ROBERTS LARRY W	14	0290N	0180W	036	SW	AZ015	09/02/1982	
FAYRO #19	AMC185945	ROBERTS LARRY W	14	0290N	0180W	036	NW	AZ015	09/02/1982	
FAYRO #2	AMC92863	ROBERTS FAYE M	14	0290N	0170W	018	SW	AZ015	11/20/1979	
FAYRO #2	AMC92863	ROBERTS PAUL L	14	0290N	0170W	018	SW	AZ015	11/20/1979	
FAYRO #20	AMC185946	ROBERTS LARRY W	14	0290N	0180W	036	SE	AZ015	09/02/1982	
FAYRO #21	AMC185947	ROBERTS LARRY W	14	0290N	0180W	036	NE	AZ015	09/02/1982	
FAYRO #3	AMC344095	ROBERTS FAYE M	14	0290N	0170W	018	SW	AZ015	01/01/1997	
FAYRO #3	AMC344095	ROBERTS PAUL L	14	0290N	0170W	018	SW	AZ015	01/01/1997	
FAYRO #4	AMC92865	ROBERTS FAYE M	14	0290N	0170W	018	SW	AZ015	11/21/1979	
FAYRO #4	AMC92865	ROBERTS PAUL L	14	0290N	0170W	018	SW	AZ015	11/21/1979	
FAYRO #5	AMC92866	ROBERTS FAYE M	14	0290N	0170W	018	NE	AZ015	11/23/1979	
FAYRO #5	AMC92866	ROBERTS PAUL L	14	0290N	0170W	018	NE	AZ015	11/23/1979	
FAYRO #6	AMC349366	ROBERTS H ELIZABETH	14	0290N	0170W	018	SW SE	AZ015	01/03/1998	
FAYRO 97	AMC338324	ROBERTS FAYE M	14	0290N	0170W	018	SW	AZ015	02/22/1996	
FAYRO 97	AMC338324	ROBERTS PAUL L	14	0290N	0170W	018	SW	AZ015	02/22/1996	
FAYRO 98	AMC338325	ROBERTS LARRY W	14	0290N	0170W	018	SE	AZ015	02/22/1996	
FAYRO 98A	AMC396451	ROBERTS CYNTHIA L	14	0290N	0170W	018	SE	AZ015	02/02/2009	
FAYRO 98A	AMC396451	ROBERTS DAVID G	14	0290N	0170W	018	SE	AZ015	02/02/2009	
FAYRO 98A	AMC396451	ROBERTS ELIZABETH H	14	0290N	0170W	018	SE	AZ015	02/02/2009	
FAYRO 98A	AMC396451	ROBERTS IAN M	14	0290N	0170W	018	SE	AZ015	02/02/2009	

* DISCLOSURE * ALL INFORMATION RECEIVED IN THIS OFFICE MAY NOT YET BE LISTED ON THIS REPORT. NAMES AND ADDRESSES ARE ENTERED AS THEY APPEAR ON THE LOCATION NOTICE OR ARE ABBREVIATED TO FIT LIMITED SPACE. THEREFORE THEY MAY NOT APPEAR IN THE EXPECTED SEQUENCE. A BLANK LATEST ASSESSMENT YEAR IN THIS REPORT DOES NOT CONSTITUTE AN ABANDONED CLAIM.

Run Time: 07:38 AM

UNITED STATES DEPARTMENT OF THE INTERIOR
BUREAU OF LAND MANAGEMENT

Run Date: 02/15/2012

Selection Criteria for Mining Claim Name/Number Index

System Id = MC

Admin State = AZ

Geo State = AZ

Geost County Cd =

County Txt =

Admst Dist FO Cd =

District Txt =

FO Txt =

Case Disp Txt = ACTIVE, PENDING

Mc Claim Nm Contains FAYRO, FAYRO #6

Adm Agency =

Adm Agency Txt =

Total Rows Returned: 49

DEPARTMENT OF THE INTERIOR
BUREAU OF LAND MANAGEMENT
MINING CLAIMS

MC Customer Information - With Serial No. and Claim Name
ACTIVE CLAIMS

Run Date: 02/15/2012 07:36 AM

Page 1 of 1

Admin State: AZ
Geo State: AZ

ROBERTS FAYE M
700 AMARILLO AVE
PAHRUMP, NV 89048-55

CUSTOMER ID: 61652

<u>Serial No.</u>	<u>Claim Name/Number</u>	<u>Lead Serial No.</u>	<u>Disposition</u>
AMC2154 ✓	FAYRO #1	AMC2154	ACTIVE
AMC2156 ✓	YELLOW NUGGET	AMC2154	ACTIVE
AMC338324 ✓	FAYRO 97	AMC338324	ACTIVE
AMC344095 ✓	FAYRO #3	AMC344095	ACTIVE
AMC8580 ✓	GOLDEN MISS FIT	AMC8580	ACTIVE
AMC92863 ✓	FAYRO #2	AMC92863	ACTIVE
AMC92865 ✓	FAYRO #4	AMC92863	ACTIVE
AMC92866 ✓	FAYRO #5	AMC92863	ACTIVE
AMC97287 ✓	GOLDEN FINK	AMC97284	ACTIVE

Number of ACTIVE cases: 9

ROBERTS H ELIZABETH
1796 CLYDESDALE CT
OCEANSIDE, CA 92057-

CUSTOMER ID: 2264677

<u>Serial No.</u>	<u>Claim Name/Number</u>	<u>Lead Serial No.</u>	<u>Disposition</u>
AMC349366 ✓	FAYRO #6	AMC349366	ACTIVE
AMC357119	BLUEBIRD	AMC357119	ACTIVE

Number of ACTIVE cases: 2

ROBERTS PAUL L
700 AMARILLO AVE
PAHRUMP, NV 89048-55

CUSTOMER ID: 61786

<u>Serial No.</u>	<u>Claim Name/Number</u>	<u>Lead Serial No.</u>	<u>Disposition</u>
AMC2154	FAYRO #1	AMC2154	ACTIVE
AMC2156	YELLOW NUGGET	AMC2154	ACTIVE
AMC338324	FAYRO 97	AMC338324	ACTIVE
AMC344095	FAYRO #3	AMC344095	ACTIVE
AMC8580	GOLDEN MISS FIT	AMC8580	ACTIVE
AMC92863	FAYRO #2	AMC92863	ACTIVE
AMC92865	FAYRO #4	AMC92863	ACTIVE
AMC92866	FAYRO #5	AMC92863	ACTIVE
AMC97287	GOLDEN FINK	AMC97284	ACTIVE

Number of ACTIVE cases: 9

**BUREAU OF LAND MANAGEMENT
MINING CLAIMS
MC Customer Information**

Run Date: 02/15/2012 07:36 AM

Page: 1

Total Rows Returned: 20

AZ

Limiting Criteria:

System Id = MC

Admin State = AZ

Geo State = AZ

Case Disp Txt = ACTIVE, PENDING

Geost County Cd =

Admst Dist FO Cd =

Cust Nm begins with ROBERTS FAYE M, ROBERTS H ELIZABETH, ROBERTS PAUL L

District Txt =

FO Txt =

County Txt =

Adm Agency =

Adm Agency Txt =

Mer Twp Rng =

Mtrs =

**NO WARRANTY IS MADE BY BLM
FOR USE OF THE DATA FOR
PURPOSES NOT INTENDED BY BLM**

UNITED STATES DEPARTMENT OF THE INTERIOR
BUREAU OF LAND MANAGEMENT

MC NATIONWIDE CLAIMANT LISTING
February 15, 2012

Cust	AZ	National
	CLAIMANT	Total
ROBERTS FAYE M 700 AMARILLO AVE PAHRUMP, NV 89048-5511	9	9
ROBERTS H ELIZABETH 1796 CLYDESDALE CT OCEANSIDE, CA 92057-5648	2	2
ROBERTS PAUL L 700 AMARILLO AVE PAHRUMP, NV 89048-5511	9	9

Run Time: 07:35 AM

Department of the Interior
Bureau of Land Management
Public Land Statistics

Run Date: 02/15/2012

Nationwide Claimant Listing
(Mining Claim Only)

Selection Criteria

System Id = MC

Cust Nm Begins With ROBERTS FAYE M, ROBERTS H ELIZABETH, ROBERTS PAUL L

Loc Dt Between

Case Disp = A

Total Rows Returned: 20

UNITED STATES
DEPARTMENT OF THE INTERIOR
BUREAU OF LAND MANAGEMENT

MAINTENANCE FEE WAIVER CERTIFICATION

6

AMC 2154 AMC 8580
AMC 338324 AMC 92863
FORM APPROVED
OMB NO. 1004-0114
Expires: August 31, 2013
AMC 344095 AMC 97284

SEE INSTRUCTIONS ON PAGE 2

1. This small miner waiver is filed for the assessment year beginning on September 1, 2012 and ending on September 1, 2013.
2. The undersigned and all related parties owned ten or fewer mining claims, mill, or tunnel sites located and maintained on Federal lands in the United States of America on September 1, 2012.
3. The undersigned have performed the assessment work required by law for each mining claim listed prior to filing this waiver and understand that by filing this form, an affidavit of assessment work must be recorded by the December 30th following the filing of this waiver.
4. The undersigned understand that if the assessment work obligation has not yet come due under 30 U.S.C. 28 (for those claims in their first assessment year only), a notice of intent to hold reciting this condition must be recorded by the December 30th following the filing of this waiver.
5. The undersigned understand that mill and tunnel sites may also be listed upon this waiver and be waived from payment of the maintenance fee, and that a notice of intent to hold for these sites is required to be recorded by the December 30th immediately following the filing of this waiver.
6. The undersigned understand and acknowledge that pursuant to 43 U.S.C. 1212 and 18 U.S.C. 1001, the filing or recording of a false, fictitious, or fraudulent document with the Bureau of Land Management may result in a fine of up to \$250,000, a prison term not to exceed five years, or both.
7. The mining claims, mill or tunnel sites for which this waiver from payment of the maintenance fees is requested are:

CLAIM OR SITE NAME	BLM RECORDATION SERIAL NUMBER
1. Yellow Nugget	AMC 2156
2. Fayro #1	AMC 2154
3. Golden Miss Fit	AMC 8580
4. Fayro #2	AMC 92863
5. Fayro #4	AMC 92865
6. Fayro #5	AMC 92866
7. Golden Fink	AMC 97287
8. Fayro #97	AMC 338324
9. Fayro #3	AMC 344095
10.	

The owner(s) (claimants) of the above mining claims and sites are:

Faye M. Roberts ✓
(Owner's Name - Please Print)

Faye M. Roberts
(Owner's Signature)

700 Amarillo Ave.
(Street or P.O. Box)

Pahrump NV 89048
(City) (State) (Zip Code)

Paul L. Roberts ✓
(Owner's Name - Please Print)

Paul L. Roberts
(Owner's Signature)

700 Amarillo Ave.
(Street or P.O. Box)

Pahrump NV 89048
(City) (State) (Zip Code)

(Owner's Name - Please Print)

(Street or P.O. Box)

(City) (State) (Zip Code)

RECEIVED
BLM AZ STATE OFFICE
2012 JAN -6 2:59
PHOENIX, ARIZONA

ENTERED INTO COMPUTER

FEB 14 2012 PB

9/PB

RECEIVED
B.L.M. AZ STATE OFFICE

2012 JAN -6 P 2:59

PHOENIX, ARIZONA

000 4 1 000



Ms. Faye Roberts
700 Amarillo Ave.
Pahrump, NV 89048

LAS VEGAS NV 890

04 JAN 2012 PM 3 T

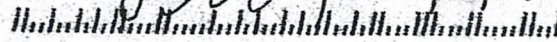


BLM

(Q31)

one N Central ave suite 800
Phoenix, AZ

85004-4427



RECEIVED
BLM AZ STATE OFFICE

2012 JAN -6 PM 2:59

WALLEY

PHOENIX, ARIZONA

85004+4427

DEPARTMENT OF THE INTERIOR
BUREAU OF LAND MANAGEMENT
MINING CLAIMS

MC Customer Information - With Serial No. and Claim Name
ACTIVE CLAIMS

Run Date: 02/14/2012 02:33 PM

Page 1 of 1

Admin State: AZ

Geo State: AZ

ROBERTS FAYE M
700 AMARILLO AVE
PAHRUMP, NV 89048-55

CUSTOMER ID: 61652

<u>Serial No.</u>	<u>Claim Name/Number</u>	<u>Lead Serial No.</u>	<u>Disposition</u>
AMC2154	FAYRO #1	AMC2154	ACTIVE
AMC2156	YELLOW NUGGET	AMC2154	ACTIVE
AMC338324	FAYRO 97	AMC338324	ACTIVE
AMC344095	FAYRO #3	AMC344095	ACTIVE
AMC8580	GOLDEN MISS FIT	AMC8580	ACTIVE
AMC92863	FAYRO #2	AMC92863	ACTIVE
AMC92865	FAYRO #4	AMC92863	ACTIVE
AMC92866	FAYRO #5	AMC92863	ACTIVE
AMC97287	GOLDEN FINK	AMC97284	ACTIVE

Number of ACTIVE cases: 9

ROBERTS PAUL L
700 AMARILLO AVE
PAHRUMP, NV 89048-55

CUSTOMER ID: 61786

<u>Serial No.</u>	<u>Claim Name/Number</u>	<u>Lead Serial No.</u>	<u>Disposition</u>
AMC2154	FAYRO #1	AMC2154	ACTIVE
AMC2156	YELLOW NUGGET	AMC2154	ACTIVE
AMC338324	FAYRO 97	AMC338324	ACTIVE
AMC344095	FAYRO #3	AMC344095	ACTIVE
AMC8580	GOLDEN MISS FIT	AMC8580	ACTIVE
AMC92863	FAYRO #2	AMC92863	ACTIVE
AMC92865	FAYRO #4	AMC92863	ACTIVE
AMC92866	FAYRO #5	AMC92863	ACTIVE
AMC97287	GOLDEN FINK	AMC97284	ACTIVE

Number of ACTIVE cases: 9

**BUREAU OF LAND MANAGEMENT
MINING CLAIMS
MC Customer Information**

Run Date: 02/14/2012 02:33 PM

Page: 1

Total Rows Returned: 18

AZ

Limiting Criteria:

System Id = MC

Admin State = AZ

Geo State = AZ

Case Disp Txt = ACTIVE, PENDING

Geost County Cd =

Admst Dist FO Cd =

Cust Nm begins with ROBERTS FAYE M, ROBERTS PAUL L

District Txt =

FO Txt =

County Txt =

Adm Agency =

Adm Agency Txt =

Mer Twp Rng =

Mtrs =

**NO WARRANTY IS MADE BY BLM
FOR USE OF THE DATA FOR
PURPOSES NOT INTENDED BY BLM**

UNITED STATES DEPARTMENT OF THE INTERIOR
BUREAU OF LAND MANAGEMENT

MC NATIONWIDE CLAIMANT LISTING
February 14, 2012

Cust	AZ CLAIMANT	National Total
ROBERTS FAYE M 700 AMARILLO AVE PAHRUMP, NV 89048-5511	9	9
ROBERTS PAUL L 700 AMARILLO AVE PAHRUMP, NV 89048-5511	9	9

Run Time: 02:31 PM

Department of the Interior
Bureau of Land Management
Public Land Statistics

Run Date: 02/14/2012

Nationwide Claimant Listing
(Mining Claim Only)

Selection Criteria

System Id = MC

Cust Nm Begins With ROBERTS FAYE M, ROBERTS PAUL L

Loc Dt Between

Case Disp = A

Total Rows Returned: 18

NO WARRANTY IS MADE BY BLM FOR USE OF THE DATA FOR PURPOSES NOT INTENDED BY BLM

UNITED STATES
DEPARTMENT OF THE INTERIOR
BUREAU OF LAND MANAGEMENT

PB

MAINTENANCE FEE WAIVER CERTIFICATION

AMC 2154

AMC 8580

AMC 92863

AMC 97284

AMC 338324

FORM APPROVED

OMB NO. 1004-0114

Expires: February 28, 2010

AMC 344095

7

SEE INSTRUCTIONS ON PAGE 2

- This small miner waiver is filed for the assessment year beginning at noon on September 1, 2011 and ending at noon on September 1, 2012.
- The undersigned and all related parties owned ten or fewer mining claims, mill, or tunnel sites located and maintained on Federal lands in the United States of America on September 1, 2011.
- The undersigned have performed the assessment work required by law for each mining claim listed prior to filing this waiver and understand that by filing this form; an affidavit of assessment work must be recorded by the December 30th following the filing of this waiver.
- The undersigned understand that if the assessment work obligation has not yet come due under 30 U.S.C. 28 (for those claims in their first assessment year only); a notice of intent to hold reciting this condition must be recorded by the December 30th following the filing of this waiver.
- The undersigned understand that mill and tunnel sites may also be listed upon this waiver and be waived from payment of the maintenance fee; and that a notice of intent to hold for these sites is required to be recorded by the December 30th immediately following the filing of this waiver.
- The undersigned understand and acknowledge that pursuant to 43 U.S.C. 1212 and 18 U.S.C. 1001; the filing or recording of a false, fictitious, or fraudulent document with the Bureau of Land Management may result in a fine of up to \$250,000, a prison term not to exceed five years, or both.
- The mining claims, mill or tunnel sites for which this waiver from payment of the maintenance fees is requested are:

CLAIM OR SITE NAME	BLM RECORDATION SERIAL NUMBER
1. Yellow Nugget	✓ AMC 2156
2. Fayro #1	AMC 2154
3. Golden Miss Fit	AMC 8580
4. Fayro #2	AMC 92863
5. Fayro #4	AMC 92865
6. Fayro #5	AMC 92866
7. Golden Fink	AMC 97287
8. Fayro #97	AMC 338324
9. Fayro #3	AMC 344095
10.	

The owner(s) (claimants) of the above mining claims and sites are:

Faye M. Roberts ✓
(Owner's Name - Please Print)

Faye M. Roberts
(Owner's Signature)

700 Amarillo Ave
(Street or P.O. Box)

Pahrump Nv 89048
(City) (State) (Zip Code)

Paul L. Roberts ✓
(Owner's Name - Please Print)

Paul L. Roberts
(Owner's Signature)

700 Amarillo Ave
(Street or P.O. Box)

Pahrump Nv 89048
(City) (State) (Zip Code)

ENTERED INTO COMPUTER
MAR 28 2011 PB

(Owner's Name - Please Print)

(Owner's Signature)

(Street or P.O. Box)


(City) (State) (Zip Code)



Ms. Faye Roberts
700 Amarillo Ave
Pahrump, NV 89048

201 JAN 24 P 2
PHOENIX, ARIZONA

CERTIFIED MAIL™



7009 3410 0000 5480 6331

BlM

one N. Central Ave Suite 800

Phoenix, AZ



U.S. POSTAGE
PAID
PAHRUMP, NV
89048
JAN 20 11
AMOUNT

1000

85004

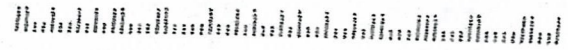
\$5.54
00097107-14

RETURN RECEIPT
REQUESTED

REQUESTED

85004+4427

85004-4427



Affidavit of Labor Performed and Improvements Made

STATE OF ARIZONA,
County of Mohave } ss.

Elizabeth Roberts & Barry W. Roberts being duly sworn, deposes and says that he is a citizen of the United States and more than twenty-one years of age, and resides at 3391 HARDY LN PAKUMP ALV. 89048 County, State of Arizona, and is personally acquainted with the mining claims known as

1. AMC 185940	Fayro #14	Book 608	Page 23,24
2. AMC 185941	Fayro #15	Book 888	Page 25,26
3. AMC 185942	Fayro #16	Book 888	Page 27,28
4. AMC 185943	Fayro #17	Book 888	Page 29,30
5. AMC 185944	Fayro #18	Book 872	Page 252,253
6. AMC 185945	Fayro #19	Book 872	Page 254,255
7. AMC 185946	Fayro #20	Book 872	Page 256,257
8. AMC 185947	Fayro #21	Book 872	Page 258,259
9. AMC 338325	Fayro #98	Book 2691	Page 798
10. AMC 339088	Fayro #17A	Book 2700	Page 885
11. AMC 357119	Bluebird	Book 4338	Page 285 ← owner Elizabeth Roberts

mining claim S, situate in LOST BASIN Mining District, County of Mohave, State of Arizona; that between the 1st day of SEPT 2010 A. D. and the 1st day of SEPT 2011 A. D. at least Two thousand dollars worth of work and improvements were done and performed upon said claim, not including the location work of said claim.

Such work and improvements were made by and at the expense of ELIZABETH Roberts, Barry W. Roberts

owners of said claim for the purpose of complying with the laws of the United States pertaining to assessment of annual work and FAYE M. Roberts, Barry W. Roberts

Wayne Watson & Teddie Watson were the men employed by said owners, Barry Roberts & Elizabeth Roberts and who labored upon said claim, did said work and improvements, the same being as follows, to-wit:

Supplies, trenching, exploration, Road work, Equipment repair, meals for miners, watchman to prevent theft of materials, Reclamation

Subscribed and sworn to before me this

7 day of February, A. D. 192011

Recorded 2-14-2011 Mohave county
Page 1 of 2

Faye M. Roberts
Faye M. Roberts
State of NV County of Nye
Subscribed and sworn before me on 2-7-11
Jane Spina (Date)
BLM

Affidavit of Labor Performed and Improvements Made

STATE OF ARIZONA, }
 County of Mohave } ss.

PAUL L. Roberts, FAYE M. Roberts being duly sworn, deposes and says that he is a citizen of the United States and more than twenty-one years of age, and resides at 700 AMARILLO AVE in Nye Pahrump NV County, State of Arizona, and is personally acquainted with the mining claims known as 89048

1. AMC 338324
2. AMC 2154
3. AMC 2156
4. AMC 8580
5. AMC 92863
6. AMC 92865
7. AMC 92866
8. AMC 97287
9. AMC 349366
10. AMC 344095

- Fayro #97
- Fayro #1
- Yellow Nugget
- Golden Miss-fit
- Fayro #2
- Fayro #4
- Fayro #5
- Golden Fink
- Fayro #6
- Fayro #3

- Book 2691
- Book 337
- Book 380
- Book 6-I
- Book 591
- Book 591
- Book 591
- Book 601
- Book 3014
- Book 2839

- Page 796
- Page 423,424
- Page 200
- Page 34
- Page 792
- Page 794
- Page 795
- Page 405
- Page 83
- Page 690

RECEIVED
 BLM AZ STATE OFFICE
 PHOENIX, ARIZONA
 2011 MAR 11 A 8:02

mining claims, situate in East Basin Mining District, County of Mohave, State of Arizona; that between the 1st day of SEPT A. D. 2010 and the 1st day of SEPT. A. D. 2011; at least \$100,000.00 ONE HUNDRED THOUSAND dollars worth of work and improvements were done and performed upon said claim, not including the location work of said claim. Such work and improvements were made by and at the expense of PAUL L. Roberts FAYE M. Roberts (total)

owner S of said claim for the purpose of complying with the laws of the United States pertaining to assessment of annual work and FAYE M. Roberts PAUL L. Roberts DWAYNE WATSON, Teddie WATSON

were the men employed by said owner s and who labored upon said claim, did said work and improvements, the same being as follows, to-wit: TOOLS, TOOL REPAIR, TRENCHING, SUPPLIES ROAD WORK, EXPLORATION, RECLAMATION REMOVAL TO DEFINE ORE BODY, MEALS FOR MINERS, WATCHMAN TO PREVENT THEFT, POSTINGS

State of Nevada
 County of Nye
 Subscribed and sworn to before me this 7th day of February, A. D. 192011

Faye M. Bales
Joye Stinesif
 Notary Public

(My commission expires 5-28-2012)
 Filed and recorded at request of _____, A. D. 19____, at _____ o'clock _____ M., Book _____
 Proof of Labor, pages _____, Records of Mohave County, Arizona.

Claims held by Paul and Faye Roberts (JTWRS)

AMC 338324 Fayro #97

AMC 2154 Fayro #1

AMC 2156 Yellow Nugget

AMC 8580 Golden Miss-Fit

AMC 92863 Fayro #2

AMC 92865 Fayro #4

AMC 92866 Fayro #5

AMC 97287 Golden Fink

AMC 344095 Fayro #3

AMC 349364

PHOENIX, ARIZONA

2011 MAR 11 A 8:02

RECEIVED
BLM AZ STATE OFFICE

10
JML
#100

LARRY W.

Claims held by ~~David G.~~ Roberts

AMC 185940 Fayro #14
AMC 185941 Fayro #15
AMC 185942 Fayro #16
AMC 185943 Fayro #17
AMC 185944 Fayro #18
AMC 185945 Fayro #19
AMC 185946 Fayro #20
AMC 185947 Fayro #21
AMC 338325 Fayro #98
AMC 339088 Fayro #17A

RECEIVED
BLM AZ STATE OFFICE
2011 MAR 11 A 8:03
PHOENIX, ARIZONA

13
me

Elizabeth Roberts

Claims held by ~~Larry W. Roberts~~

Fayro #6 AMC 349366

Bluebird AMC 357119

RECEIVED
DLMAZ STATE OFFICE
2011 MAR 11 A 8:03
PHOENIX, ARIZONA




Ms. Faye Roberts
 700 Amarillo Ave.
 Pahrump, NV 89048

RECEIVED
 BLM AZ STATE OFFICE

2011 MAR 10 P 2:00

PHOENIX, ARIZONA

CERTIFIED MAIL™



7009 3410 0000 5480 6362



1000



85004

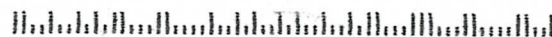
U.S. POSTAGE
 PAID
 PAHRUMP, NV
 89048
 MAR 08, 11
 AMOUNT

\$5.71

00034291-16

BLM
 ONE N CENTRAL AVE # 800
 PHOENIX, AZ.
 85004-4427

850044427



United States Department of the Interior

Bureau of Land Management
 LANDS/RECREATION & PLANNING
 ONE N CENTRAL AVE
 PHOENIX, AZ 85004 -2203

Receipt

No:

2308282

Phone:

Transaction #: 2381431	
Date of Transaction: 03/11/2011	
CUSTOMER:	
FAYE ROBERTS 700 AMARILLO AVE PAHRUMP, NV 89048-5511 US	

LINE #	QTY	DESCRIPTION	REMARKS	UNIT PRICE	TOTAL
1	1.00	LOCATABLE MINERALS / MINING CLAIMS-NOT NEW-UNADJUD, ONE AUTH NO. ONLY / MINING CLAIM MONEY RECEIVED CASES: AMC185940/\$220.00	POL 2011/22	- n/a -	220.00
TOTAL:					\$220.00

PAYMENT INFORMATION			
1	AMOUNT:	120.00	POSTMARKED: 03/08/2011
	TYPE:	CHECK	RECEIVED: 03/11/2011
	CHECK NO:	18739055981	
	NAME:	ROBERTS, ELIZABETH 700 AMARILLO AVE PAHRUMP NV 89048-5511 US	
2	AMOUNT:	100.00	POSTMARKED: 03/08/2011
	TYPE:	CHECK	RECEIVED: 03/11/2011
	CHECK NO:	6852	
	NAME:	ROBERTS, FAYE 700 AMARILLO AVE PAHRUMP NV 89048-5511 US	

REMARKS

This receipt was generated by the automated BLM Collections and Billing System and is a paper representation of a portion of the official electronic record contained therein.

* You must use new Affidavit form for next filing season

Affidavit of Labor Performed and Improvements Made

STATE OF ARIZONA, }
County of Mohave } ss.

AMC 92863
97284
344095

AMC 349366
938324
2154
8580

PAUL L. Roberts, Faye M. Roberts being duly sworn, deposes and says that he is a citizen of the United States and more than twenty-one years of age, and resides at 700 AMARILLO AVE in NXc PAHRUMP NV County, State of Arizona and is personally acquainted with the mining claim known as 89048

- | | | | |
|------------------|-----------------|-----------|--------------|
| 1. AMC 338324 ✓ | Fayro #97 | Book 2691 | Page 796 |
| 2. AMC 2154 ✓ | Fayro #1 | Book 337 | Page 423,424 |
| 3. AMC 2156 ✓ | Yellow Nugget | Book 380 | Page 200 |
| 4. AMC 8580 ✓ | Golden Miss-fit | Book 6-1 | Page 34 |
| 5. AMC 92863 ✓ | Fayro #2 | Book 591 | Page 792 |
| 6. AMC 92865 ✓ | Fayro #4 | Book 591 | Page 794 |
| 7. AMC 92866 ✓ | Fayro #5 | Book 591 | Page 795 |
| 8. AMC 97287 ✓ | Golden Fink | Book 601 | Page 405 |
| 9. AMC 349366 ✓ | Fayro #6 | Book 3014 | Page 83 |
| 10. AMC 344095 ✓ | Fayro #3 | Book 2839 | Page 690 |

owner
Elizabeth Roberts

mining claim^s, situate in Lost Basin Mining District, County of Mohave, State of Arizona; that between the 1st day of sept A. D. 2009 and the 1st day of sept. A. D. 2010 at least 25,000.00 Twenty Five Thousand dollars worth of work and improvements were done and performed upon said claim, not including the location work of said claim.

Such work and improvements were made by and at the expense of ELIZABETH Roberts PAUL L. Roberts FAYE M. Roberts owner S of said claim for the purpose of complying with the laws of the United States pertaining to assessment of annual work and FAYE M. Roberts PAUL L. Roberts + DWAYNE WATSON

were the men employed by said owners and who labored upon said claim, did said work and improvements, the same being as follows, to-wit:
TOOLS, TOOL REPAIR, TRENCHING, SUPPLIES
ROAD WORK, EXPLORATION, RECLAMATION REMOVAL
TO DEFINE ORE BODY, MEALS FOR MINERS,
WATCHMAN TO PREVENT THEFT, POSTINGS

RECORDED
INDEXED
MAR 11 A 9:39
COUNTY CLERK
ARIZONA

Faye Roberts

Subscribed and sworn to before me this 30 day of January, A. D. 2010

Sheila W


(My commission expires _____) Notary Public

Filed and recorded at request of _____

_____, A. D. 19____, at _____ o'clock _____ M., Book _____

Proof of Labor. pages _____ Records of Mohave County Arizona.

ENTERED
MAR 12 2010


United States Department of the Interior
Bureau of Land Management
 BUSINESS & SUPPORT SVCS DIV
 ONE N CENTRAL AVE SUITE 800
 PHOENIX, AZ 85004 -4427
 Phone: (602) 417-9200

Receipt

No: 2097090

Transaction #: 2164461	
Date of Transaction: 03/05/2010	
CUSTOMER:	FAYE ROBERTS 700 AMARILLO AVE PAHRUMP,NV 89048-5511 US

LINE #	QTY	DESCRIPTION	REMARKS	UNIT PRICE	TOTAL
1	1.00	LOCATABLE MINERALS / MINING CLAIMS-NOT NEW-UNADJUD,ONE AUTH NO. ONLY / MINING CLAIM MONEY RECEIVED CASES: AMC338324/\$100.00	POL (10)	- n/a -	100.00
TOTAL:					\$100.00

PAYMENT INFORMATION						
1	AMOUNT:	100.00	POSTMARKED:	N/A		
	TYPE:	CHECK	RECEIVED:	03/05/2010		
	CHECK NO:	6708				
	NAME:	ROBERTS, FAYE 700 AMARILLO AVE PAHRUMP NV 89048-5511 US				

REMARKS

This receipt was generated by the automated BLM Collections and Billing System and is a paper representation of a portion of the official electronic record contained therein.

UNITED STATES
DEPARTMENT OF THE INTERIOR
BUREAU OF LAND MANAGEMENT

MAINTENANCE FEE WAIVER CERTIFICATION

SEE INSTRUCTIONS ON PAGE 2

AMC 2154 AMC 8580
92863 97284
338324 344095
FORM APPROVED
OMB NO. 1004-0114
Expires: February 28, 2010

5

07

1. This small miner waiver is filed for the assessment year beginning at noon on September 1, 2010 and ending at noon on September 1, 2011.
2. The undersigned and all related parties owned ten or fewer mining claims, mill, or tunnel sites located and maintained on Federal lands in the United States of America on September 1, 2010.
3. The undersigned have performed the assessment work required by law for each mining claim listed prior to filing this waiver and understand that by filing this form; an affidavit of assessment work must be recorded by the December 30th following the filing of this waiver.
4. The undersigned understand that if the assessment work obligation has not yet come due under 30 U.S.C. 28 (for those claims in their first assessment year only); a notice of intent to hold reciting this condition must be recorded by the December 30th following the filing of this waiver.
5. The undersigned understand that mill and tunnel sites may also be listed upon this waiver and be waived from payment of the maintenance fee; and that a notice of intent to hold for these sites is required to be recorded by the December 30th immediately following the filing of this waiver.
6. The undersigned understand and acknowledge that pursuant to 43 U.S.C. 1212 and 18 U.S.C. 1001; the filing or recording of a false, fictitious, or fraudulent document with the Bureau of Land Management may result in a fine of up to \$250,000, a prison term not to exceed five years, or both.
7. The mining claims, mill or tunnel sites for which this waiver from payment of the maintenance fees is requested are:

CLAIM OR SITE NAME	BLM RECORDATION SERIAL NUMBER
1. Yellow Nugget	AMC 2156
2. Fayro #1	AMC 2154
3. Golden Miss Fit	AMC 8580
4. Fayro #2	AMC 92863
5. Fayro #4	AMC 92865
6. Fayro #5	AMC 92866
7. Golden Fink	AMC 97287
8. Fayro #97	AMC 338324
9. Fayro #3	AMC 344095
10.	

RECEIVED
 BLM AZ STATE OFFICE
 2010 JAN -6 P 1:19
 PHOENIX, ARIZONA

The owner(s) (claimants) of the above mining claims and sites are:

Faye M. Roberts
(Owner's Name - Please Print)

700 Amarillo Ave
(Street or P.O. Box)

Pahrump Nv 89048
(City) (State) (Zip Code)

Paul L. Roberts
(Owner's Name - Please Print)

700 Amarillo Ave
(Street or P.O. Box)

Pahrump Nv 89048
(City) (State) (Zip Code)

(Owner's Name - Please Print)

(Street or P.O. Box)

(City) (State) (Zip Code)

(Continued on page 2)

Faye M. Roberts
(Owner's Signature)

Paul L. Roberts
(Owner's Signature)

(Owner's Signature)


ENTERED INTO COMPUTER

JAN 08 2010 PB

CERTIFIED MAIL™




Ms. Faye Roberts
700 Amarillo Ave.
Pahrump, NV 89048



7007 1490 0002 9661 3395



1000



85004

U.S. POSTAGE
PAID
PAHRUMP, NV
89048
JAN 04, 10
AMOUNT
\$5.54
00051884-10

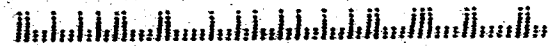
*Bim
one N Central Ave Suite 800*

Phoenix, AZ

85004-4427

**RETURN RECEIPT
REQUESTED**
RECEIVED OFFICE
PHOENIX, ARIZONA
JAN 04 2010

850044427



AMC 339088
AMC 2154
AMC 8580
AMC 92863
AMC 97284

Claims held by Paul and Faye Roberts (JTWRS)

AMC 338324 Fayro #97

AMC 2154 Fayro #1

AMC 2156 Yellow Nugget

AMC 8580 Golden Miss-Fit

AMC 92863 Fayro #2

AMC 92865 Fayro #4

AMC 92866 Fayro #5

AMC 97287 Golden Fink

AMC 344095 Fayro #3

AMC 185940
338324
357119
349366
344095

RECEIVED
BLM AZ STATE OFFICE
2009 MAR -3 A 8:31
PHOENIX, ARIZONA

ENTERED INTO COMPUTER
5/12/09 Dgg

Elizabeth

Claims held by ~~Larry~~ W. Roberts

Fayro #6 AMC 349366

Bluebird AMC 357119

RECEIVED
BLMAZ STATE OFFICE

2009 MAR -3 A @ 3:
PHOENIX, ARIZONA

Claims held by *Larry W. Roberts*
~~David G. Roberts~~

- AMC 185940 Fayro #14
- AMC 185941 Fayro #15
- AMC 185942 Fayro #16
- AMC 185943 Fayro #17
- AMC 185944 Fayro #18
- AMC 185945 Fayro #19
- AMC 185946 Fayro #20
- AMC 185947 Fayro #21
- AMC 338325 Fayro #98
- AMC 339088 Fayro #17A

RECEIVED
BLM AZ STATE OFFICE
2009 MAR -3 A 8:31
PHOENIX, ARIZONA

2E

WHEN RECORDED MAIL TO:

PAUL ROBERTS
700 AMARILLO AVE
PAHRUMP NV 89048-5511

PAGE: 1 of 2 FEE # 2009009666

B: 7408 P: 927

OFFICIAL RECORDS
OF MOHAVE COUNTY
CAROL MEIER,
COUNTY RECORDER



02/20/2009 03:02 PM Fee: \$19.00
DOC TYPE: PL
PAID BY: PAUL ROBERTS

**AFFIDAVIT OF LABOR PERFORMED
AND IMPROVEMENTS MADE**

RECEIVED
BLM AZ STATE OFFICE
2009 MAR -3 A 8:31
PHOENIX, ARIZONA

Affidavit of Labor Performed and Improvements Made

STATE OF ARIZONA, }
County of Mohave } ss.

Elizabeth Roberts & Barry W. Roberts being duly sworn, deposes and says that he is a citizen of the United States and more than twenty-one years of age, and resides at 700 AMARILLO Ave in PAINT MOUNTAIN NV 89048 County, State of Arizona, and is personally acquainted with the mining claims known as

1. AMC 185940	Fayro #14	Book 008	Page 23,24
2. AMC 185941	Fayro #15	Book 868	Page 25,26
3. AMC 185942	Fayro #16	Book 868	Page 27,28
4. AMC 185943	Fayro #17	Book 868	Page 29,30
5. AMC 185944	Fayro #18	Book 872	Page 252,253
6. AMC 185945	Fayro #19	Book 872	Page 254,255
7. AMC 185946	Fayro #20	Book 872	Page 256,257
8. AMC 185947	Fayro #21	Book 872	Page 259,259
9. AMC 338325	Fayro #98	Book 2691	Page 798
10. AMC 339088	Fayro #17A	Book 2700	Page 885
11. AMC 357119	Bluebird	Book 4338	Page 285

← owner
Elizabeth Roberts

mining claim s, situate in LOST BASIN Mining District, County of Mohave, State of Arizona; that between the 1st day of SEPT A. D. 2008 and the 1st day of SEPT A. D. 2009, at least 5000.00 Five thousand dollars worth of work and improvements were done and performed upon said claim, not including the location work of said claim.

Such work and improvements were made by and at the expense of FAYE M. Roberts, DAVID G. Roberts, PAUL L. Roberts, LARRY W. Roberts owner of said claim for the purpose of complying with the laws of the United States pertaining to assessment of annual work and PAUL L. Roberts, DAVID G. Roberts, FAYE M. Roberts, LARRY W. Roberts

were the men employed by said owner LARRY ROBERTS & H. Elizabeth Roberts and who labored upon said claim, did said work and improvements, the same being as follows, to-wit:

supplies, trenching, exploration, Road work,
Equipment repair, meals for miners, watchman
to prevent theft of materials, Reclamation

RECEIVED
BENJAMIN STATE OF ARIZONA
MAR - 3 A 8 30
PHOENIX, ARIZONA


Subscribed and sworn to before me this 11 day of February, A. D. 2009

(My commission expires 1/7/2012) Linda E. Uhl Notary Public

Filed and recorded at request of _____
A. D. 19____, at _____ o'clock _____ M., Book _____
Proof of Labor, pages _____, Records of Mohave County, Arizona.

By _____ Deputy Recorder County Recorder

% PAUL L. Roberts
700 AMARILLO AV
PAINT MOUNTAIN NV 89048



2E

WHEN RECORDED MAIL TO:

PAUL ROBERTS
700 AMARILLO AVE
PAHRUMP NV 89048-5511

PAGE: 1 of 2 FEE # 2009009665

B: 7408 P: 925

OFFICIAL RECORDS
OF MOHAVE COUNTY
CAROL MEIER,
COUNTY RECORDER



02/20/2009 03:02 PM Fee: \$19.00
DOC TYPE: PL
PAID BY: PAUL ROBERTS

**AFFIDAVIT OF LABOR PERFORMED
AND IMPROVEMENTS MADE**

RECEIVED
BLM AZ STATE OFFICE
2009 MAR -3 A 8:31
PHOENIX, ARIZONA

924

Affidavit of Labor Performed and Improvements Made

STATE OF ARIZONA, }
County of Mohave } ss.

PAUL L. Roberts, FAYE M. Roberts being duly sworn, deposes and says that he is a citizen of the United States and more than twenty-one years of age, and resides at 700 AMARILLO AVE in NJC PAHRUMP NV County, State of ARIZONA and is personally acquainted with the mining claim known as 89048

- | | | | |
|------------------|-----------------|-----------|--------------|
| 1. AMC 338324 ✓ | Fayro #97 | Book 2891 | Page 798 |
| 2. AMC 2154 ✓ | Fayro #1 | Book 337 | Page 423,424 |
| 3. AMC 2156 ✓ | Yellow Nugget | Book 380 | Page 200 |
| 4. AMC 8580 ✓ | Golden Mine-fit | Book 6-1 | Page 34 |
| 5. AMC 92883 ✓ | Fayro #2 | Book 591 | Page 792 |
| 6. AMC 92885 ✓ | Fayro #4 | Book 591 | Page 794 |
| 7. AMC 92886 ✓ | Fayro #5 | Book 591 | Page 795 |
| 8. AMC 97287 ✓ | Golden Fink | Book 601 | Page 405 |
| 9. AMC 349368 ✓ | Fayro #6 | Book 3014 | Page 83 |
| 10. AMC 344095 ✓ | Fayro #3 | Book 2839 | Page 690 |

RECEIVED
BLMAZ STATE OFFICE
PHOENIX, ARIZONA
2009 MAR - 3 A 8:31

mining claim 2, situate in Lost Basin Mining District, County of Mohave, State of Arizona; that between the 1st day of sept A. D. 2008 and the 1st day of sept A. D. 2009 at least 12,000.00 twelve thousand dollars worth of work and improvements were done and performed upon said claim, not including the location work of said claim.

Such work and improvements were made by and at the expense of PAUL L. Roberts FAYE M. Roberts owner 5 of said claim for the purpose of complying with the laws of the United States pertaining to assessment of annual work and FAYE M. Roberts PAUL L. Roberts

were the men employed by said owner and who labored upon said claim, did said work and improvements, the same being as follows, to-wit:

TOOLS, TOOL REPAIR, TRENCHING, SUPPLIES
ROAD WORK, EXPLORATION, RECLAMATION REMOVAL
TO DEFINE ORE BODY, MEALS FOR MINERS,
WATCHMAN TO PREVENT THEFT, POSTINGS


Subscribed and sworn to before me this 11 day of February, A. D. 2009
Linda E. Uhl

(My commission expires 7/7/2009) Notary Public

Filed and recorded at request of _____, A. D. 19____, at _____ o'clock _____ M., Book _____

Proof of Labor, pages _____, Records of Mohave County, Arizona.
By _____ Deputy Recorder
County Recorder

PAUL L. Roberts
700 AMARILLO AVE
PAHRUMP NV
89048



United States Department of the Interior

Bureau of Land Management

BUSINESS & SUPPORT SVCS DIV

ONE N CENTRAL AVE SUITE 800

PHOENIX, AZ 85004 -4427

Phone: (602) 417-9200

Receipt

No:

1881284

Transaction #: 1942726	
Date of Transaction: 03/03/2009	
CUSTOMER:	FAYE ROBERTS 700 AMARILLO AVE PAHRUMP, NV 89048-5511 US

LINE #	QTY	DESCRIPTION	REMARKS	UNIT PRICE	TOTAL
1	1.00	LOCATABLE MINERALS / MINING CLAIMS-NOT NEW-UNADJUD, ONE AUTH NO. ONLY / MINING CLAIM MONEY RECEIVED CASES: AMC338324/\$210.00	POL	- n/a -	210.00
TOTAL:					\$210.00

PAYMENT INFORMATION			
1	AMOUNT:	210.00	POSTMARKED: 02/27/2009
	TYPE:	CHECK	RECEIVED: 03/03/2009
	CHECK NO:	6591	
	NAME:	ROBERTS, FAYE 700 AMARILLO AVE PAHRUMP NV 89048-5511 US	

REMARKS

This receipt was generated by the automated BLM Collections and Billing System and is a paper representation of a portion of the official electronic record contained therein.

AMC 2154
8580
9286

AMC 344095

AMC 185940
939088
938324

Form 3830-2
(March 2007)

UNITED STATES
DEPARTMENT OF THE INTERIOR
BUREAU OF LAND MANAGEMENT

660

MAINTENANCE FEE WAIVER CERTIFICATION

FORM APPROVED
OMB NO. 1004-0114
Expires: February 28, 2010

SEE INSTRUCTIONS ON PAGE 2

1. This small miner waiver is filed for the assessment year beginning at noon on September 1, 2009 and ending at noon on September 1, 2010 United States of America on September 1, 2009.
2. The undersigned and all related parties owned ten or fewer mining claims, mill, or tunnel sites located and maintained on Federal lands in the United States of America on September 1, 2009.
3. The undersigned have performed the assessment work required by law for each mining claim listed prior to filing this waiver and understand that by filing this form; an affidavit of assessment work must be recorded by the December 30th following the filing of this waiver.
4. The undersigned understand that if the assessment work obligation has not yet come due under 30 U.S.C. 28 (for those claims in their first assessment year only); a notice of intent to hold reciting this condition must be recorded by the December 30th following the filing of this waiver.
5. The undersigned understand that mill and tunnel sites may also be listed upon this waiver and be waived from payment of the maintenance fee; and that a notice of intent to hold for these sites is required to be recorded by the December 30th immediately following the filing of this waiver.
6. The undersigned understand and acknowledge that pursuant to 43 U.S.C. 1212 and 18 U.S.C. 1001; the filing or recording of a false, fictitious, or fraudulent document with the Bureau of Land Management may result in a fine of up to \$250,000, a prison term not to exceed five years, or both.
7. The mining claims, mill or tunnel sites for which this waiver from payment of the maintenance fees is requested are:

CLAIM OR SITE NAME	BLM RECORDATION SERIAL NUMBER
1. Fayro #14	AMC 185940 L
2. Fayro #15	AMC 185941
3. Fayro #16	AMC 185942
4. Fayro #17	AMC 185943
5. Fayro #18	AMC 185944
6. Fayro #19	AMC 185945
7. Fayro #20	AMC 185946
8. Fayro #21	AMC 185947
9. Fayro #98	AMC 338325
10. Fayro #17A	AMC 339088 L

The owner(s) (claimants) of the above mining claims and sites are:

Larry W. Roberts
(Owner's Name - Please Print)

700 Amarillo Ave
(Street or P.O. Box)

Pahrump Nv 89048
(City) (State) (Zip Code)

Larry W. Roberts
(Owner's Signature)

(Owner's Name - Please Print)

(Street or P.O. Box)

(City) (State) (Zip Code)

(Owner's Name - Please Print)

(Street or P.O. Box)

(City) (State) (Zip Code)

RECEIVED
BLM AZ STATE OFFICE
2009 JAN 15 A 8:26
PHOENIX, ARIZONA
(Owner's Signature)

(Continued on page 2)

ENTERED INTO COMPUTER
4/27/09 Dgg

AMC 97284

Form 3830-2
(March 2007)

UNITED STATES
DEPARTMENT OF THE INTERIOR
BUREAU OF LAND MANAGEMENT

MAINTENANCE FEE WAIVER CERTIFICATION

FORM APPROVED
OMB NO. 1004-0114
Expires: February 28, 2010

SEE INSTRUCTIONS ON PAGE 2

1. This small miner waiver is filed for the assessment year beginning at noon on September 1, 2009 and ending at noon on September 1, 2010
2. The undersigned and all related parties owned ten or fewer mining claims, mill, or tunnel sites located and maintained on Federal lands in the United States of America on September 1, 2009.
3. The undersigned have performed the assessment work required by law for each mining claim listed prior to filing this waiver and understand that by filing this form; an affidavit of assessment work must be recorded by the December 30th following the filing of this waiver.
4. The undersigned understand that if the assessment work obligation has not yet come due under 30 U.S.C. 28 (for those claims in their first assessment year only); a notice of intent to hold reciting this condition must be recorded by the December 30th following the filing of this waiver.
5. The undersigned understand that mill and tunnel sites may also be listed upon this waiver and be waived from payment of the maintenance fee; and that a notice of intent to hold for these sites is required to be recorded by the December 30th immediately following the filing of this waiver.
6. The undersigned understand and acknowledge that pursuant to 43 U.S.C. 1212 and 18 U.S.C. 1001; the filing or recording of a false, fictitious, or fraudulent document with the Bureau of Land Management may result in a fine of up to \$250,000, a prison term not to exceed five years, or both.
7. The mining claims, mill or tunnel sites for which this waiver from payment of the maintenance fees is requested are:

CLAIM OR SITE NAME	BLM RECORDATION SERIAL NUMBER
1. Yellow Nugget	AMC 2156
2. Fayro #1	AMC 2154 L
3. Golden Miss Fit	AMC 8580 L
4. Fayro #2	AMC 92863 L
5. Fayro #4	AMC 92865
6. Fayro #5	AMC 92866
7. Golden Fink	AMC 97287
8. Fayro #97	AMC 338324 L
9. Fayro #3	AMC 344095 L
10.	

The owner(s) (claimants) of the above mining claims and sites are:

Faye M. Roberts
(Owner's Name - Please Print)

Faye M. Roberts
(Owner's Signature)

700 Amarillo Ave
(Street or P.O. Box)

Pahrump Nv 89048
(City) (State) (Zip Code)

Paul L. Roberts
(Owner's Name - Please Print)

Paul L. Roberts
(Owner's Signature)

700 Amarillo Ave
(Street or P.O. Box)

Pahrump Nv 89048
(City) (State) (Zip Code)

(Owner's Name - Please Print)

(Owner's Signature)

(Street or P.O. Box)

(City) (State) (Zip Code)

RECEIVED
BLM AZ STATE OFFICE
2009 JAN 15 4:08:26
PHOENIX, ARIZONA

UNITED STATES
DEPARTMENT OF THE INTERIOR
BUREAU OF LAND MANAGEMENT

MAINTENANCE FEE WAIVER CERTIFICATION

FORM APPROVED
OMB NO. 1004-0114
Expires: February 28, 2010

SEE INSTRUCTIONS ON PAGE 2

1. This small miner waiver is filed for the assessment year beginning at noon on September 1, 2009 and ending at noon on September 1, 2010.
2. The undersigned and all related parties owned ten or fewer mining claims, mill, or tunnel sites located and maintained on Federal lands in the United States of America on September 1, 2009.
3. The undersigned have performed the assessment work required by law for each mining claim listed prior to filing this waiver and understand that by filing this form; an affidavit of assessment work must be recorded by the December 30th following the filing of this waiver.
4. The undersigned understand that if the assessment work obligation has not yet come due under 30 U.S.C. 28 (for those claims in their first assessment year only); a notice of intent to hold reciting this condition must be recorded by the December 30th following the filing of this waiver.
5. The undersigned understand that mill and tunnel sites may also be listed upon this waiver and be waived from payment of the maintenance fee; and that a notice of intent to hold for these sites is required to be recorded by the December 30th immediately following the filing of this waiver.
6. The undersigned understand and acknowledge that pursuant to 43 U.S.C. 1212 and 18 U.S.C. 1001; the filing or recording of a false, fictitious, or fraudulent document with the Bureau of Land Management may result in a fine of up to \$250,000, a prison term not to exceed five years, or both.
7. The mining claims, mill or tunnel sites for which this waiver from payment of the maintenance fees is requested are:

CLAIM OR SITE NAME	BLM RECORDATION SERIAL NUMBER
1. Fayro #6	AMC 349366 L
2. Bluebird	AMC 357119 L
3.	
4.	
5.	
6.	
7.	
8.	
9.	
10.	

The owner(s) (claimants) of the above mining claims and sites are:

H. Elizabeth Roberts

(Owner's Name - Please Print)

H. Elizabeth Roberts
(Owner's Signature)

P.O. Box 1813

1120 East Mission

(Street or P.O. Box)

Falbrook

CA

92088

(City)

(State)

(Zip Code)

(Owner's Name - Please Print)

(Owner's Signature)

(Street or P.O. Box)

(City)

(State)

(Zip Code)

(Owner's Name - Please Print)

(Owner's Signature)

(Street or P.O. Box)

(City)

(State)

(Zip Code)

(Continued on page 2)

RECEIVED
BLM AZ STATE OFFICE
2009 JAN 15 A 8:26
PHOENIX, ARIZONA

Authorized Date05/28/2008

Instructions to Accounts AZ BLM REFUND \$100 TO FAYE ROBERTS FOR OVERPAYMENT OF FEES ON AMC185940 ET AL. RECEIPT 1648974. RE

Login ID4105

Entry Date05/28/2008

Total Amount\$100.00

AMC 2154
AMC 8580
AMC 92863
AMC 338324
AMC 344095

United States Department of the Interior
Bureau of Land Management
 BUSINESS & SUPPORT SVCS DIV
 ONE N CENTRAL AVE SUITE 800
 PHOENIX, AZ 85004 -4427
 Phone: (602) 417-9200

Receipt

Amc 2154
 Amc 8580
 Amc 92863
 Amc 338324
 1648974Amc 344095

No:

1648974Amc 344095

Transaction #: 1703055	
Date of Transaction: 02/06/2008	
CUSTOMER:	FAYE ROBERTS 700 W AMARILLO AVE PAHRUMP, NV 89048

LINE #	QTY	DESCRIPTION	REMARKS	UNIT PRICE	TOTAL
1	1.00	LOCATABLE MINERALS / MINING CLAIMS- NOT NEW-UNADJUD, ONE AUTH NO. ONLY / MINING CLAIM MONEY RECEIVED (455) CASES: AMC185940/\$110.00	POL 2008 ?/11	- n/a -	110.00
2	1.00	OVERPAYMENT / OVERPAYMENT OF FEES / OVERPAYMENT OF \$1.00 OR MORE (455)		100.00	100.00
3	1.00	LOCATABLE MINERALS / MINING CLAIMS- NOT NEW-UNADJUD, ONE AUTH NO. ONLY / MINING CLAIM MONEY RECEIVED (455) CASES: AMC185940/\$100.00	POL 2008/10	- n/a -	100.00
TOTAL:					\$310.00

PAYMENT INFORMATION			
1	AMOUNT:	\$210.00	POSTMARKED: 1/28/08 0:00
	TYPE:	CHECK	RECEIVED: 01/31/2008
	CHECK NO:	6442	
	NAME:	ROBERTS, PAUL 700 W AMARILLO AVE PAHRUMP NV 89048	
2	AMOUNT:	\$100.00	POSTMARKED: 2/27/08 0:00
	TYPE:	CHECK	RECEIVED: 03/03/2008
	CHECK NO:	6467	
	NAME:	ROBERTS, FAYE 700 W AMARILLO AVE PAHRUMP NV 89048	

REMARKS

Refund authorized for \$100 because of overpayment of fees
 RE 5/28/08
 5/28/2008

United States Department of the Interior
 Bureau of Land Management
 BUSINESS & SUPPORT SVCS DIV
 ONE N CENTRAL AVE SUITE 800
 PHOENIX, AZ 85004 -4427
 Phone: (602) 417-9200

Receipt

No: AMC185940
 1648974

AMC 339088
 AMC 357119
 AMC 338324
 AMC 2154
 AMC 8580
 AMC 92863
 AMC 97284
 AMC 349366
 AMC 344095

Transaction #: 1703055	
Date of Transaction: 02/06/2008	
CUSTOMER:	FAYE ROBERTS 700 W AMARILLO AVE PAHRUMP,NV 89048

LINE #	QTY	DESCRIPTION	REMARKS	UNIT PRICE	TOTAL
1	1.00	LOCATABLE MINERALS / MINING CLAIMS-NOT NEW-UNADJUD,ONE AUTH NO. ONLY / MINING CLAIM MONEY RECEIVED (455) CASES: AMC185940/\$110.00	POL 2008 ?/11	- n/a -	110.00
2	1.00	OVERPAYMENT / OVERPAYMENT OF FEES / OVERPAYMENT OF \$1.00 OR MORE (455)		100.00	100.00
3	1.00	LOCATABLE MINERALS / MINING CLAIMS-NOT NEW-UNADJUD,ONE AUTH NO. ONLY / MINING CLAIM MONEY RECEIVED (455) CASES: AMC185940/\$100.00	POL 2008/10	- n/a -	100.00
TOTAL:					\$310.00

PAYMENT INFORMATION			
1	AMOUNT:	\$210.00	POSTMARKED: 1/28/08 0:00
	TYPE:	CHECK	RECEIVED: 01/31/2008
	CHECK NO:	6442	
	NAME:	ROBERTS, PAUL 700 W AMARILLO AVE PAHRUMP NV 89048	
2	AMOUNT:	\$100.00	POSTMARKED: 2/27/08 0:00
	TYPE:	CHECK	RECEIVED: 03/03/2008
	CHECK NO:	6467	
	NAME:	ROBERTS, FAYE 700 W AMARILLO AVE PAHRUMP NV 89048	

REMARKS

UPDATED RECEIPT FOR OVERLOOKED COUNT OF POLS PER RE

This receipt was generated by the automated BLM Collections and Billing System and is a paper representation of a portion of the official electronic record contained therein.

ENTERED IN COMPUTER
 22 3/7/08

United States Department of the Interior
 Bureau of Land Management
 BUSINESS & SUPPORT SVCS DIV
 ONE N CENTRAL AVE SUITE 800
 PHOENIX, AZ 85004 -4427
 Phone: (602) 417-9200

Receipt

No:

1648974

Transaction #: 1703055

Date of Transaction: 02/06/2008

CUSTOMER: FAYE ROBERTS
 700 W AMARILLO AVE
 PAHRUMP, NV 89048

LINE #	QTY	DESCRIPTION	REMARKS	UNIT PRICE	TOTAL
1	1.00	LOCATABLE MINERALS / MINING CLAIMS-NOT NEW-UNADJUD, ONE AUTH NO. ONLY / MINING CLAIM MONEY RECEIVED (455) CASES: AMC185940/\$110.00	POL 2008 7/11	- n/a -	110.00
2	1.00	OVERPAYMENT / OVERPAYMENT OF FEES / OVERPAYMENT OF \$1.00 OR MORE (455)		100.00	100.00
TOTAL:					\$210.00

PAYMENT INFORMATION

1	AMOUNT:	\$210.00	POSTMARKED:	1/28/08 0:00
	TYPE:	CHECK	RECEIVED:	01/31/2008
	CHECK NO:	6442		
	NAME:	ROBERTS, PAUL 700 W AMARILLO AVE PAHRUMP NV 89048		

REMARKS

This receipt was generated by the automated BLM Collections and Billing System and is a paper representation of a portion of the official electronic record contained therein.

*apply \$100 to receipt # 1648974
 BLM 185940*

RECEIVED
 B.L.M. AZ STATE OFFICE
 2008 MAR -3 A 1:20
 PHOENIX, ARIZONA

Faye Roberts
700 Amarillo Ave
Pahrump, NV 89048-5511

LAS VEGAS NV 890

27 FEB 2008 PM 3 1

LET US DARE TO READ
THINK, SPEAK AND
John Adams, 175
poweroftheleties.com

USA 41

BLM
One N Central ave suite 800
Phoenix, AZ 85004-4427

PHOENIX, ARIZONA
2008 MAR - 3 A 7 19
RECEIVED
B.L.M. AZ STATE OFFICE

850044427



Affidavit of Labor Performed and Improvements Made

STATE OF ARIZONA, }
 County of Mohave }

Elizabeth Roberts & Barry W. Roberts being duly sworn, deposes and says that he is a citizen of the United States and more than twenty-one years of age, and resides at 700 AMARILLO AVE in PAVE CAMP AV. 89048 County, State of Arizona, and is personally acquainted with the mining claims known as

✓ 1. AMC 185940	Fayro #14	Book 608	Page 23,24
✓ 2. AMC 185941	Fayro #15	Book 668	Page 25,26
✓ 3. AMC 185942	Fayro #16	Book 668	Page 27,28
✓ 4. AMC 185943	Fayro #17	Book 668	Page 29,30
✓ 5. AMC 185944	Fayro #18	Book 872	Page 252,253
✓ 6. AMC 185945	Fayro #19	Book 872	Page 254,255
✓ 7. AMC 185946	Fayro #20	Book 872	Page 256,257
✓ 8. AMC 185947	Fayro #21	Book 872	Page 258,259
✓ 9. AMC 338325	Fayro #88	Book 2691	Page 798
✓ 10. AMC 339088	Fayro #17A	Book 2700	Page 885
✓ 11. AMC 357119	Bluebird	Book 4338	Page 285

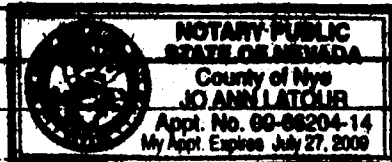
← owner
Elizabeth Roberts

mining claim s, situate in LOST BASIN Mining District, County of Mohave, State of Arizona; that between the 1st day of SEPT A. D. 2007 and the 1st day of SEPT A. D. 2008, at least 3000.00 Three thousand dollars worth of work and improvements were done and performed upon said claim, not including the location work of said claim.

Such work and improvements were made by and at the expense of FAYE M. Roberts DAVID G. Roberts, PAUL L. Roberts, BARRY W. Roberts owner of said claim for the purpose of complying with the laws of the United States pertaining to assessment of annual work and PAUL L. Roberts, DAVID G. Roberts FAYE M. Roberts, BARRY W. Roberts

were the men employed by said owner s, BARRY ROBERTS & H. ELIZABETH ROBERTS and who labored upon said claim, did said work and improvements, the same being as follows, to-wit:

SUPPLIES, TRENCHING, EXPLORATION, ROAD WORK,
EQUIPMENT REPAIR, MEALS FOR MINERS, WATCHMAN
TO PREVENT THEFT OF MATERIALS, RECLAMATION



Joyce M. Bahls

Subscribed and sworn to before me this 3rd day of January, A. D. 2008

(My commission expires 7.27.09) Joyce M. Bahls Notary Public

1 0 1 1 0 1 +

Affidavit of Labor Performed and Improvements Made

STATE OF ARIZONA, }
 County of Mohave } ss.


PAUL L. Roberts, Faye M. Roberts being duly sworn, deposes and says that he is a citizen of the United States and more than twenty-one years of age, and resides at 700 AMARILLO AVE in NYE PAHRUMP NV 89048 County, State of Arizona and is personally acquainted with the mining claim^s known as

✓ 1. AMC 338324	Fayro #97	Book 2891	Page 798
✓ 2. AMC 2154	Fayro #1	Book 337	Page 423,424
✓ 3. AMC 2156	Yellow Nugget	Book 380	Page 200
✓ 4. AMC 8580	Golden Miss-ft	Book 6-1	Page 34
✓ 5. AMC 92863	Fayro #2	Book 591	Page 792
✓ 6. AMC 92865	Fayro #4	Book 591	Page 794
✓ 7. AMC 92866	Fayro #5	Book 591	Page 795
✓ 8. AMC 97287	Golden Fink	Book 601	Page 405
✓ 9. AMC 349366	Fayro #8	Book 3014	Page 83
✓ 10. AMC 344065	Fayro #3	Book 2839	Page 680

mining claim^s, situate in Lost Basin Mining District, County of Mohave, State of Arizona; that between the 1st day of SEPT A. D. 2007 and the 1st day of sept. A. D. 2008 at least 15,000.00 Fifteen thousand dollars worth of work and improvements were done and performed upon said claim, not including the location work of said claim. Such work and improvements were made by and at the expense of PAUL L. Roberts FAYE M. Roberts owner 5 of said claim for the purpose of complying with the laws of the United States pertaining to assessment of annual work and FAYE M. Roberts PAUL L. Roberts

were the men employed by said owner and who labored upon said claim, did said work and improvements, the same being as follows, to-wit:

TOOLS, TOOL REPAIR, TRENCHING, SUPPLIES
ROAD WORK, EXPLORATION, RECLAMATION, REMOVAL
TO DEFINE ORE BODY, MEALS FOR MINERS,
WATCHMAN TO PREVENT THEFT, POSTINGS



Faye M. Roberts

Subscribed and sworn to before me this 3rd day of January, A. D. 2008

Jo Ann Latour

(My commission expires 7-27-09)

Notary Public

Claims held by Paul and Faye Roberts (JTWRS)

AMC 338324 Fayro #97

AMC 2154 Fayro #1

AMC 2156 Yellow Nugget

AMC 8580 Golden Miss-Fit

AMC 92863 Fayro #2

AMC 92865 Fayro #4

AMC 92866 Fayro #5

AMC 97287 Golden Fink

AMC 344095 Fayro #3

PHOENIX, ARIZONA

2008 JAN 31 A 8:06

RECEIVED
B.L.M. AZ STATE OFFICE

Larry W. Roberts
Claims held by ~~David G. Roberts~~

AMC 185940 Fayro #14
AMC 185941 Fayro #15
AMC 185942 Fayro #16
AMC 185943 Fayro #17
AMC 185944 Fayro #18
AMC 185945 Fayro #19
AMC 185946 Fayro #20
AMC 185947 Fayro #21
AMC 338325 Fayro #98
AMC 339088 Fayro #17A

RECEIVED
B.L.M. AZ STATE OFFICE
2008 JAN 31 A 8:09
PHOENIX, ARIZONA

Elizabeth

Claims held by ~~Larry W.~~ Roberts

Fayro #6 AMC 349366

Bluebird AMC 357119

RECEIVED
D.L.M. AZ STATE OFFICE
2000 JAN 31 A 8 06
PHOENIX, ARIZONA





Mr. Faye Roberts
700 Alameda Ave.
Pawnee, NY 80448

OF THE RETURN ADDRESS. FOLD AT DOTTED LINE

CERTIFIED MAIL



7007 1490 0002 9661 3319

U.S. POSTAGE
PAID
PAWNEE, NY
80441
JAN 29, 08
AMOUNT
\$5.38
00052613-12

*BLM Arizona State Office
222nd Central Ave.
Phoenix AZ*

**RETURN RECEIPT
REQUESTED**

85004+2203 0041

85004-2203

United States Department of the Interior

Bureau of Land Management
 BUSINESS & SUPPORT SVCS DIV
 ONE N CENTRAL AVE SUITE 800
 PHOENIX, AZ 85004 -4427
 Phone: (602) 417-9200

Receipt

No:

1648974

Transaction #: 1703055	
Date of Transaction: 02/06/2008	
CUSTOMER:	FAYE ROBERTS 700 W AMARILLO AVE PAHRUMP, NV 89048

LINE #	QTY	DESCRIPTION	REMARKS	UNIT PRICE	TOTAL
1	1.00	LOCATABLE MINERALS / MINING CLAIMS-NOT NEW-UNADJUD, ONE AUTH NO. ONLY / MINING CLAIM MONEY RECEIVED (455) CASES: AMC185940/\$110.00	POL 2008 7/11	- n/a -	110.00
2	1.00	OVERPAYMENT / OVERPAYMENT OF FEES / OVERPAYMENT OF \$1.00 OR MORE (455)		100.00	100.00
TOTAL:					\$210.00

PAYMENT INFORMATION			
1	AMOUNT:	\$210.00	POSTMARKED: 1/28/08 0:00
	TYPE:	CHECK	RECEIVED: 01/31/2008
	CHECK NO:	6442	
	NAME:	ROBERTS, PAUL 700 W AMARILLO AVE PAHRUMP NV 89048	

REMARKS

This receipt was generated by the automated BLM Collections and Billing System and is a paper representation of a portion of the official electronic record contained therein.

UNITED STATES
DEPARTMENT OF THE INTERIOR
BUREAU OF LAND MANAGEMENT

MAINTENANCE FEE WAIVER CERTIFICATION

3
AMC 338324
FORM APPROVED
OMB NO. 1004-0114
Expires: February 28, 2010
AMC 97284
AMC 92863

SEE INSTRUCTIONS ON PAGE 2

- This small miner waiver is filed for the assessment year beginning at noon on September 1, 2008 and ending at noon on September 1, 2009.
- The undersigned and all related parties owned ten or fewer mining claims, mill, or tunnel sites located and maintained on Federal lands in the United States of America on September 1, 2008.
- The undersigned have performed the assessment work required by law for each mining claim listed prior to filing this waiver and understand that by filing this form; an affidavit of assessment work must be recorded by the December 30th following the filing of this waiver. AMC 2154, AMC 8580, AMC 344095
- The undersigned understand that if the assessment work obligation has not yet come due under 30 U.S.C. 28 (for those claims in their first assessment year only); a notice of intent to hold reciting this condition must be recorded by the December 30th following the filing of this waiver.
- The undersigned understand that mill and tunnel sites may also be listed upon this waiver and be waived from payment of the maintenance fee; and that a notice of intent to hold for these sites is required to be recorded by the December 30th immediately following the filing of this waiver.
- The undersigned understand and acknowledge that pursuant to 43 U.S.C. 1212 and 18 U.S.C. 1001; the filing or recording of a false, fictitious, or fraudulent document with the Bureau of Land Management may result in a fine of up to \$250,000, a prison term not to exceed five years, or both.
- The mining claims, mill or tunnel sites for which this waiver from payment of the maintenance fees is requested are:

CLAIM OR SITE NAME	BLM RECORDATION SERIAL NUMBER
1. Yellow Nugget	AMC 2156
2. Fayro #1	AMC 2154
3. Golden Miss Fit	AMC 8580
4. Fayro #2	AMC 92863
5. Fayro #4	AMC 92865
6. Fayro #5	AMC 92866
7. Golden Fink	AMC 97287
8. Fayro #97	AMC 338324
9. Fayro #3	AMC 344095
10.	

The owner(s) (claimants) of the above mining claims and sites are:

Faye M. Roberts

(Owner's Name - Please Print)

Faye M. Roberts
(Owner's Signature)

700 Amarillo Ave

(Street or P.O. Box)

Pahrump

Nv

89048

(City)

(State)

(Zip Code)

Paul L. Roberts

(Owner's Name - Please Print)

Paul L. Roberts
(Owner's Signature)

700 Amarillo Ave

(Street or P.O. Box)

Pahrump

Nv

89048

(City)

(State)

(Zip Code)

(Owner's Name - Please Print)

(Owner's Signature)

(Street or P.O. Box)

(City)

(State)

(Zip Code)

(Continued on page 2)

RECEIVED
BUREAU OF LAND MANAGEMENT
STATE OF ARIZONA
JAN - 7 2 10
2008

RE 2/8/07

UNITED STATES
DEPARTMENT OF THE INTERIOR
BUREAU OF LAND MANAGEMENT

MAINTENANCE FEE WAIVER CERTIFICATION

SEE INSTRUCTIONS ON REVERSE

AMC 215
AMC 8580
AMC 92863
AMC 97284
AMC 338324
AMC 344095
5
R2

FORM APPROVED
OMB NO. 1004-0114
Expires: December 31, 2002

- This small miner waiver is filed for the assessment year beginning at noon on September 1, 2007 and ending at noon on September 1, 2008
- The undersigned and all related parties owned ten or fewer mining claims, mill, or tunnel sites located and maintained on Federal lands in the United States of America on September 1, 2007.
- The undersigned have performed the assessment work required by law for each mining claim listed prior to filing this waiver and understand that by filing this form; an affidavit of assessment work must be recorded by the December 30th following the filing of this waiver.
- The undersigned understand that if the assessment work obligation has not yet come due under 30 U.S.C. 28 (for those claims in their first assessment year only); a notice of intent to hold reciting this condition must be recorded by the December 30th following the filing of this waiver.
- The undersigned understand that mill and tunnel sites may also be listed upon this waiver and be waived from payment of the maintenance fee; and that a notice of intent to hold for these sites is required to be recorded by the December 30th immediately following the filing of this waiver.
- The undersigned understand and acknowledge that pursuant to 43 U.S.C. 1212 and 18 U.S.C. 1001; the filing or recording of a false, fictitious, or fraudulent document with the Bureau of Land Management may result in a fine of up to \$250,000, a prison term not to exceed five years, or both.
- The mining claims, mill or tunnel sites for which this waiver from payment of the maintenance fees is requested are:

CLAIM OR SITE NAME	BLM RECORDATION SERIAL NUMBER
1. Yellow Nugget	AMC 2156
2. FAYRO #1	AMC 2154
3. Golden Miss Fit	AMC 8580
4. FAYRO #2	AMC 92863
5. FAYRO #4	AMC 92865
6. FAYRO #5	AMC 92866
7. Golden Fink	AMC 97287
8. FAYRO #97	AMC 338324
9. FAYRO #3	AMC 344095
10.	

The owner(s) (claimants) of the above mining claims and sites are:

PAUL L. Roberts
(Owner's Name - Please Print)
700 W AMARILLO AVE
(Street or P.O. Box)
PAHRUMP NV 89048
(City) (State) (Zip Code)

Paul L. Robert
(Owner's Signature)

FAYE M. Roberts
(Owner's Name - Please Print)
700 W AMARILLO AVE
(Street or P.O. Box)
PAHRUMP NV 89048
(City) (State) (Zip Code)

Faye M. Roberts
(Owner's Signature)

(Owner's Name - Please Print)

(Street or P.O. Box)

(City) (State) (Zip Code)

(Owner's Signature)

2007 JAN - 8 P 1:17
BLM RECORDATION SERIAL NUMBER

RE 3/26/07

(Owner's Name - Please Print)

(Owner's Signature)

(Street or P.O. Box)

(City)

(State)

(Zip Code)

(Owner's Name - Please Print)

(Owner's Signature)

(Street or P.O. Box)

(City)

(State)

(Zip Code)

(Owner's Name - Please Print)

(Owner's Signature)

(Street or P.O. Box)

(City)

(State)

(Zip Code)

(Owner's Name - Please Print)

(Owner's Signature)

(Street or P.O. Box)

(City)

(State)

(Zip Code)

INSTRUCTIONS

1. This certification is made under the provisions of § 1744 of Title 43 and § 28-28k of Title 30 of the United States Code; and the regulations thereunder (43 CFR Part 3830).
2. The claimant(s) must fill in the dates in paragraph 1 for the beginning and ending of the assessment year for which this waiver is sought.
3. The claimant(s) must fill in the date in paragraph 2 for the beginning of the assessment year for which this waiver is sought.
4. All claim and site names and Bureau of Land Management (BLM) serial numbers must be listed for the mining claims, mill sites, and tunnel sites for which the waiver is sought.
5. All owners of the mining claims, mill sites, and tunnel sites and their addresses must be given.
6. This waiver form must be signed by all the claimants or their designated agent, in original form. If an agent is designated, a notarized designation of agent, signed by all of the claimants with proper address given, must be submitted with this waiver.

7. This form must be filed no later than September 1st for the upcoming assessment year in the BLM State Office where the mining claims or sites are recorded, or the waiver cannot be granted by the BLM. (Example: to obtain a waiver for the assessment year 2000, which begins at noon on September 1, 1999, you must qualify for and file for a waiver no later than September 1, 1999 in the proper BLM State Office).
8. For all mining claims which require assessment work, you must record an affidavit of labor on or before the December 30th immediately following the filing of this waiver. For all other mining claims or sites waived, you must record a notice of intent to hold on or before the December 30th immediately following the filing of this waiver.
9. Mill and tunnel sites may also be listed upon this waiver and be waived from payment of the maintenance fee. A notice of intent to hold for these sites is required to be filed by the December 30th following the filing of this waiver.

NOTICE/BURDEN HOURS STATEMENT

The Privacy Act of 1974, as amended, and the regulation in 43 CFR 2.48(d) provide that you be furnished the following information in connection with the information required by this certification of waiver from rental fees.

AUTHORITY: 30 U.S.C. 28-28k; 43 U.S.C. 1201, 1457, 1740, and 1744; and 43 CFR 3830.

PRINCIPLE PURPOSE: This information is to be used to verify that the owner(s) (claimants) of a mining claim has complied with 30 U.S.C. 28f and is entitled to perform assessment work in lieu of paying the maintenance fee for the mining claims listed on this form.

ROUTINE USE: (1) Adjudication of the claimant(s) certification of waiver from paying the maintenance fee otherwise required by 30 U.S.C. 28f. (2) Disclosure may be made to appropriate Federal agencies when location is made within the agency's geographic area of responsibility. (3) Information from the record and/or the record will be transferred to the appropriate Federal, State, or local agency, or a member of the public in response to a specific request for pertinent information. (4) Information may also be provided to the Department of Justice or in a proceeding before a court or adjudicative body; or to Federal, State, local or foreign agencies when needed for enforcement of civil or criminal codes or applicable regulations concerning title rights upon the public land.

EFFECT OF NOT PROVIDING INFORMATION: Disclosure of this information is required by 30 U.S.C. 28f and 43 CFR Part 3830 for those qualified claimants wishing to take the small miner waiver allowed. Failure to supply the information required in this form to support the claimants certification of waiver from payment of the otherwise required maintenance fees will result in the waiver being disallowed and the mining claims subject to forfeiture by BLM under 30 U.S.C. 28i.

The Paperwork Reduction Act of 1995 requires us to inform you that:

This information is being collected to allow the BLM to determine if you qualify for a waiver from the payment of \$100 per mining claim or site maintenance fee established in 30 U.S.C. 28f and the implementing regulations at 43 CFR 3830. A response to this request is required in accordance with the statute to obtain your benefit.

BLM would like you to know that you do not have to respond to this, or any other, Federal agency-sponsored information collection unless it displays a currently valid OMB control number.


Public reporting burden for this form is estimated to average 8 minutes (0.133 hours) per response, including time to review instructions, gathering and maintaining data, and completing and reviewing the form. Direct comments regarding this burden estimate, or any other aspect of this form, to the U.S. Department of the Interior, Bureau of Land Management, (1004-0114) Bureau Clearance Officer (WO-630), Mail Stop 401 LS, 1849 C St., N.W., Washington, D.C. 20240.

FOR OFFICIAL USE ONLY

Paul & Faye Roberts
700 Amarillo Ave
Pahrump, NV 89048-5511

LAS VEGAS NV 890

04 JAN 2007 PM 3 L



BLM

Arizona state office
222ⁿ⁺ⁿ Central ave
Phoenix AZ.

85004-2203

85004-2203

JE

WHEN RECORDED RETURN TO:

PAUL ROBERTS
700 W AMARILLO AVE
PAHRUMP, NV 89048

Amc 339088
Amc 338324
Amc 185940
Amc 357119
Amc 349366
Amc 344095
Amc 97284



PAGE: 1 of 2 FEE # 2007006554

B: 6636 P: 965

OFFICIAL RECORDS
OF MOHAVE COUNTY
JOAN MCCALL,
COUNTY RECORDER



01/24/2007 12:36 PM Fee: \$19.00
DOC TYPE: PL
PAID BY: PAUL ROBERTS

Amc 92863

Amc 8580

Amc 2154

AFFIDAVIT OF LABOR PERFORMED AND IMPROVEMENTS MADE

RECEIVED
BLM STATE OFFICE
2007 FEB - 8 P 2: 45
PHOENIX, ARIZONA

ENTERED

RE 3/26/07

Affidavit of Labor Performed and Improvements Made

STATE OF ARIZONA, }
 County of Mohave } ss.

PAUL L. Roberts, FAYE M. Roberts being duly sworn, deposes and says that he is a citizen of the United States and more than twenty-one years of age, and resides at 700 W. AMARILLO AVE in NYE, PAHRUMP MOUNTAIN County, State of ARIZONA and is personally acquainted with the mining claim known as 89048

1. AMC 338324	Fayro #97	Book 2691	Page 796
2. AMC 2154	Fayro #1	Book 337	Page 423, 424
3. AMC 2158	Yellow Nugget	Book 380	Page 200
4. AMC 8580	Golden Miss-fit	Book 6-1	Page 34
5. AMC 92863	Fayro #2	Book 591	Page 792
6. AMC 92865	Fayro #4	Book 591	Page 794
7. AMC 92866	Fayro #5	Book 591	Page 795
8. AMC 97287	Golden Fink	Book 601	Page 405
9. AMC 349366	Fayro #6	Book 3014	Page 83
10. AMC 344095	Fayro #3	Book 2839	Page 690

BLM. FIELD OFFICE
 P. DEPT. ARIZONA
 2001 FEB - 8 P. 2: 45

mining claim 5, situate in Lost Basin Mining District, County of Mohave, State of Arizona; that between the 1st day of sept A. D. 2006 and the 1st day of sept. A. D. 2007, at least 15,000.00 Fifteen thousand dollars worth of work and improvements were done and performed upon said claim, not including the location work of said claim. Such work and improvements were made by and at the expense of PAUL L. Roberts FAYE M. Roberts owner 5 of said claim for the purpose of complying with the laws of the United States pertaining to assessment of annual work and FAYE M. Roberts PAUL L. Roberts

were the men employed by said owner and who labored upon said claim, did said work and improvements, the same being as follows, to-wit:
TOOLS, TOOL REPAIR, TRENCHING, SUPPLIES
ROAD WORK, EXPLORATION, RECLAMATION REMOVAL
TO DEFINE ORE BODY, MEALS FOR MINERS,
WATCHMAN TO PREVENT THEFT, PASTINGS

STATE OF NEVADA
 COUNTY OF NYE

Subscribed and sworn to before me this 7 day of January, A. D. 2007

(My commission expires 7/7/08) [Signature] Notary Public

Filed and recorded at request of _____, A. D. 19____, at _____ o'clock _____ M., Book _____

Proof of Labor pages _____, Records of Mohave County, Arizona.

2E

WHEN RECORDED RETURN TO:

PAUL ROBERTS
700 W AMARILLO AVE
PAHRUMP, NV 89048



PAGE: 1 of 2 FEE # 2007006555

B:6636 P:967

OFFICIAL RECORDS
OF MOHAVE COUNTY
JOAN MCCALL,
COUNTY RECORDER



01/24/2007 12:36 PM Fee: \$19.00
DOC TYPE: PL
PAID BY: PAUL ROBERTS

AFFIDAVIT OF LABOR PERFORMED AND IMPROVEMENTS MADE

BLANK AFFIDAVIT
RECORDING OFFICE
2007 FEB - 8 P 2:45
PHOENIX, ARIZONA

Affidavit of Labor Performed and Improvements Made

STATE OF ARIZONA, }
 County of Mohave } ss.

DAVID G. Roberts & Barry W. Roberts being duly sworn, deposes and says that he is a citizen of the United States and more than twenty-one years of age, and resides at 700 W AMARILLO AVE in NYE, PARIAH, NV 89048 County, State of Arizona, and is personally acquainted with the mining claims known as

1. AMC 185940	Fayro #14	Book 008	Page 23,24
2. AMC 185941	Fayro #15	Book 868	Page 25,26
3. AMC 185942	Fayro #16	Book 868	Page 27,28
4. AMC 185943	Fayro #17	Book 868	Page 29,30
5. AMC 185944	Fayro #18	Book 872	Page 252,253
6. AMC 185945	Fayro #19	Book 872	Page 254,255
7. AMC 185946	Fayro #20	Book 872	Page 256,257
8. AMC 185947	Fayro #21	Book 872	Page 258,259
9. AMC 338325	Fayro #98	Book 2691	Page 798
10. AMC 339088	Fayro #17A	Book 2700	Page 885
11. AMC 357119	Bluebird	Book 4338	Page 285

owner
 Barry W. Roberts

mining claim s, situate in LOST BASIN Mining District, County of Mohave, State of Arizona; that between the 1st day of SEPT A. D. 2006 and the 1st day of SEPT A. D. 2007, at least 4000.00 Four thousand dollars worth of work and improvements were done and performed upon said claim, not including the location work of said claim.

Such work and improvements were made by and at the expense of FAYE M. Roberts DAVID G. Roberts, PAUL L. Roberts, LARRY W. Roberts owner s of said claim for the purpose of complying with the laws of the United States pertaining to assessment of annual work and PAUL L. Roberts, DAVID G. Roberts FAYE M. Roberts, LARRY W. Roberts

were the men employed by said owner and who labored upon said claim, did said work and improvements, the same being as follows, to-wit:

Supplies, Trenching, Exploration, Road work,
EQUIPMENT REPAIR, MEALS FOR MINERS, WATCHMAN
TO PREVENT THEFT OF MATERIALS

BUREAU OF RECORDS
 STATE OF ARIZONA
 -8-
 P 2:45
 RECORDED
 STATE OFFICE

RECORDER'S MEMO: Legibility
 Questionable For Good Reproduction

STATE OF NEVADA
 COUNTY OF NYE

Subscribed and sworn to before me this 4 day of September, A. D. 2007

Faye Roberts
Paul L. Roberts

(My commission expires 7/7/08)

Notary Public

Filed and recorded at request of _____ o'clock _____ M., Book _____

Claims held by Paul and Faye Roberts (JTWRS)

AMC 338324 Fayro #97

AMC 2154 Fayro #1

AMC 2156 Yellow Nugget

AMC 8580 Golden Miss-Fit

AMC 92863 Fayro #2

AMC 92865 Fayro #4

AMC 92866 Fayro #5

AMC 97287 Golden Fink

AMC 344095 Fayro #3

RECEIVED
BLM BUREAU OFFICE
2007 FEB -8 P 2:44
PHOENIX, ARIZONA

Claims held by Larry W. Roberts

Fayro #6 AMC 349366

Bluebird AMC 357119

RECEIVED
BLM. STATE OFFICE
2001 FEB - 8 P 2:44
PHOENIX, ARIZONA


Claims held by David G. Roberts

AMC 185940	Fayro #14
AMC 185941	Fayro #15
AMC 185942	Fayro #16
AMC 185943	Fayro #17
AMC 185944	Fayro #18
AMC 185945	Fayro #19
AMC 185946	Fayro #20
AMC 185947	Fayro #21
AMC 338325	Fayro #98
AMC 339088	Fayro #17A


PHOENIX, ARIZONA

2001 FEB - 8 P 2:44


RECEIVED
BLM. PHOENIX OFFICE

 Ms Faye Roberts
700 Amarillo Ave
Pahrump NV 89048-5511

PLACE STICKER AT TOP OF ENVELOPE TO THE RIGHT
OF THE RETURN ADDRESS. FOLD AT DOTTED LINE
CERTIFIED MAIL™



7005 1160 0001 7270 2483



0000

85004

U.S. POSTAGE
PAID
PAHRUMP, NV
89041
FEB 05, '07
AMOUNT

\$4.88

00051347-05

~~DL #~~
BLM Arizona state office
222ND Central ave
Phoenix AZ.

ARIZONA
FEB - 8 P 2:44
BLM AZ STATE OFFICE

RETURN RECEIPT
REQUESTED

8500432203 0041

85004-2203

United States Department of the Interior
Bureau of Land Management
 BUSINESS & SUPPORT SVCS DIV
 ONE N CENTRAL AVE SUITE 800
 PHOENIX, AZ 85004 -4427
 Phone: (602) 417-9200

Receipt

No: 1438460

Transaction #: 1486271	
Date of Transaction: 02/13/2007	
CUSTOMER:	PAUL ROBERTS 700 W AMARILLO AVE PAHRUMP, NV 89048

LINE #	QTY	DESCRIPTION	REMARKS	UNIT PRICE	TOTAL
1	1.00	LOCATABLE MINERALS / MINING CLAIMS-NOT NEW-UNADJUD, ONE AUTH NO. ONLY / MINING CLAIM MONEY RECEIVED (455) CASES: AMC338324/\$210.00	POL (21)	- n/a -	210.00
TOTAL:					\$210.00

PAYMENT INFORMATION					
1	AMOUNT:	\$210.00	POSTMARKED:	02/05/2007	
	TYPE:	CHECK	RECEIVED:	02/08/2007	
	CHECK NO:	6248			
	NAME:	ROBERTS, PAUL 700 W AMARILLO AVE PAHRUMP NV 89048			

REMARKS

This receipt was generated by the automated BLM Collections and Billing System and is a paper representation of a portion of the official electronic record contained therein.

Affidavit of Labor Performed and Improvements Made

STATE OF ARIZONA, }
County of Mohave } ss.

AMC 97284 AMC 185940 AMC 357119
349366 338324 2154
344095 339088 8580
92863

DAVID G. Roberts & Barry W. Roberts being duly sworn, deposes and says that he is a citizen of the United States and more than twenty-one years of age, and resides at 2821 WYANDOTTE in CLARK Las Vegas NV. 89102 County, State of NV Arizona, and is personally acquainted with the mining claims known as

1. AMC 185940	Fayro #14	Book 668	Page 23,24
2. AMC 185941	Fayro #15	Book 868	Page 25,26
3. AMC 185942	Fayro #16	Book 868	Page 27,28
4. AMC 185943	Fayro #17	Book 868	Page 29,30
5. AMC 185944	Fayro #18	Book 872	Page 252,253
6. AMC 185945	Fayro #19	Book 872	Page 254,255
7. AMC 185946	Fayro #20	Book 872	Page 256,257
8. AMC 185947	Fayro #21	Book 872	Page 258,259
9. AMC 338325	Fayro #98	Book 2691	Page 798
10. AMC 339088	Fayro #17A	Book 2700	Page 885
11. AMC 357119	Bluebird	Book 4338	Page 285

← owner
Barry W. Roberts

mining claim S, situate in LOST BASIN Mining District, County of Mohave, State of Arizona; that between the 1st day of sept A. D. 2005 and the 1st day of sept A. D. 2006 at least 2500

Twenty five hundred dollars worth of work and improvements were done and performed upon said claim, not including the location work of said claim. Such work and improvements were made by and at the expense of FAYE M. Roberts DAVID G. Roberts, PAUL L. Roberts, Barry W. Roberts owner S of said claim for the purpose of complying with the laws of the United States pertaining to assessment of annual work and PAUL L. Roberts, DAVID G. Roberts FAYE M. Roberts, Barry W. Roberts

were the men employed by said owner and who labored upon said claim, did said work and improvements, the same being as follows, to-wit:
Supplies, Trenching, Exploration Road work,
Equipment repair, MEALS FOR MINERS, WATCHMAN
to prevent theft of materials Postings

Subscribed and sworn to before me this 5th day of January, A. D. 2005
Faye W. Roberts
Patrice Staiger

(My commission expires 9-12-07) Notary Public

Filed and recorded at request of _____ M., Book _____
A. D. 19____, at _____
Proof of Labor, pages _____ of Mohave County, Arizona.

By _____ Deputy Recorder
2006 FEB 23 P 2

% PAUL L. Roberts
2821 WYANDOTTE ST.
CLARK LAS VEGAS NV

Page _____
RECEIVED
BUREAU OF
LAND MANAGEMENT
ARIZONA
ENTERED IN CO...
59106 M...
PATRICE STAIGER
Notary Public State of Nevada
No. 03-84163-1
My appt. exp. Sept. 12, 2007

Affidavit of Labor Performed and Improvements Made

STATE OF ARIZONA, }
 County of Mohave } ss.

PAUL L. Roberts, Faye M. Roberts being duly sworn, deposes and says that he is a citizen of the United States and more than twenty-one years of age, and resides at 2821 WYANDOTTE in CLARK LAS VEGAS NV 89102 County, State of Arizona and is personally acquainted with the mining claim known as

1. AMC 338324	Fayro #97	Book 2691	Page 796
2. AMC 2154	Fayro #1	Book 337	Page 423,424
3. AMC 2156	Yellow Nugget	Book 380	Page 200
4. AMC 8580	Golden Miss-fit	Book 6-1	Page 34
5. AMC 92863	Fayro #2	Book 591	Page 792
6. AMC 92865	Fayro #4	Book 591	Page 794
7. AMC 92866	Fayro #5	Book 591	Page 795
8. AMC 97287	Golden Fink	Book 601	Page 405
9. AMC 349368	Fayro #6	Book 3014	Page 83
10. AMC 344095	Fayro #3	Book 2839	Page 690

mining claims, situate in Lost Basin Mining District, County of Mohave, State of Arizona; that between the 1st day of sept A. D. 2005 and the 1st day of sept. A. D. 2006 at least 15000 fifteen thousand dollars worth of work and improvements were done and performed upon said claim, not including the location work of said claim. Such work and improvements were made by and at the expense of PAUL L. Roberts FAYE M. Roberts owner S of said claim for the purpose of complying with the laws of the United States pertaining to assessment of annual work and FAYE M. Roberts PAUL L. Roberts

were the men employed by said owner and who labored upon said claim, did said work and improvements, the same being as follows, to-wit:

TOOLS, TOOL REPAIR, TRENCHING, SUPPLIES
ROAD WORK, EXPLORATION, RECLAMATION REMOVAL
TO DEFINE ORE BODY, MEALS FOR MINERS,
WATCHMAN TO PREVENT THEFT, PASTINGS

Subscribed and sworn to before me this 5th day of January, A. D. 2005
Faye M. Roberts

(My commission expires 9-12-07)
Patrice Staiger Notary Public

Filed and recorded at request of _____
 _____, A. D. 19____, at _____ o'clock _____ M., Book _____

Proof of Labor, pages _____, Records of Mohave County, Arizona.

By _____ Deputy Recorder
 _____ County Recorder

ARIZONA STATE OFFICE PHOENIX, ARIZONA

FEB 23 2005

RECEIVED BUREAU OF LAND MANAGEMENT



PATRICE STAIGER
 Notary Public State of Nevada
 No. 03-84163-1
 My appt. exp. Sept. 12, 2007

ENTERED IN COMPUTER
 5/9/06 Mxhude

%
PAUL L. Roberts
2821 WYANDOTTE ST.
LAS VEGAS, NV,
89102

Claims held by David G. Roberts

AMC 185940 Fayro #14
AMC 185941 Fayro #15
AMC 185942 Fayro #16
AMC 185943 Fayro #17
AMC 185944 Fayro #18
AMC 185945 Fayro #19
AMC 185946 Fayro #20
AMC 185947 Fayro #21
AMC 338325 Fayro #98
AMC 339088 Fayro #17A

ARIZONA
STATE OFFICE
PHOENIX, ARIZONA

2006 FEB 23 P 2:12

ARIZONA
BUREAU OF
LAND MANAGEMENT

Claims held by Paul and Faye Roberts (JTWRS)

AMC 338324 Fayro #97

AMC 2154 Fayro #1

AMC 2156 Yellow Nugget

AMC 8580 Golden Miss-Fit

AMC 92863 Fayro #2

AMC 92865 Fayro #4

AMC 92866 Fayro #5

AMC 97287 Golden Fink

AMC 344095 Fayro #3

ARIZONA
STATE OFFICE
PHOENIX, ARIZONA

2006 FEB 23 P 2:12

RECEIVED
BUREAU OF
LAND MANAGEMENT

Claims held by Larry W. Roberts

Fayro #6 AMC 349366

Bluebird AMC 357119

RECEIVED
BUREAU OF
LAND MANAGEMENT

2008 FEB 23 P 2:12

ARIZONA
STATE OFFICE
PHOENIX, ARIZONA

United States Department of the Interior
Bureau of Land Management
 BUSINESS & SUPPORT SVCS DIV
 ONE N CENTRAL AVE
 PHOENIX, AZ 85004 -2203
 Phone: (602) 417-9200

Receipt

No: 1238030

Transaction #: 1279935	
Date of Transaction: 02/24/2006	
CUSTOMER:	ROBERT ROBERTS 2821 WYANDOTTE LAS VEGAS,NV 89102

LINE #	QTY	DESCRIPTION	REMARKS	UNIT PRICE	TOTAL
1	1.00	LOCATABLE MINERALS / MINING CLAIMS- NOT NEW-UNADJUD,ONE AUTH NO. ONLY / MINING CLAIM MONEY RECEIVED (455) CASES: AMC185940/\$210.00	POL 2006 (21) 21	- n/a -	210.00
TOTAL:					\$210.00

PAYMENT INFORMATION			
1	AMOUNT:	\$210.00	POSTMARKED: 02/21/2006
	TYPE:	CHECK	RECEIVED: 02/23/2006
	CHECK NO:	5680	
	NAME:	ROBERTS, FAYE 2821 WYANDOTTE LAS VEGAS NV 89102	

REMARKS

This receipt was generated by the automated BLM Collections and Billing System and is a paper representation of a portion of the official electronic record contained therein.

UNITED STATES
DEPARTMENT OF THE INTERIOR
BUREAU OF LAND MANAGEMENT

AMC 2154
AMC 8580
AMC 92863

2

MAINTENANCE FEE WAIVER CERTIFICATION

AMC 97284
AMC 338324

FORM APPROVED
OMB NO. 1004-0114
Expires: December 31, 2002

SEE INSTRUCTIONS ON REVERSE

AMC 344095

- This small miner waiver is filed for the assessment year beginning at noon on September 1, 2006 and ending at noon on September 1, 2007
- The undersigned and all related parties owned ten or fewer mining claims, mill, or tunnel sites located and maintained on Federal lands in the United States of America on September 1, 2006
- The undersigned have performed the assessment work required by law for each mining claim listed prior to filing this waiver and understand that by filing this form; an affidavit of assessment work must be recorded by the December 30th following the filing of this waiver.
- The undersigned understand that if the assessment work obligation has not yet come due under 30 U.S.C. 28 (for those claims in their first assessment year only); a notice of intent to hold reciting this condition must be recorded by the December 30th following the filing of this waiver.
- The undersigned understand that mill and tunnel sites may also be listed upon this waiver and be waived from payment of the maintenance fee; and that a notice of intent to hold for these sites is required to be recorded by the December 30th immediately following the filing of this waiver.
- The undersigned understand and acknowledge that pursuant to 43 U.S.C. 1212 and 18 U.S.C. 1001; the filing or recording of a false, fictitious, or fraudulent document with the Bureau of Land Management may result in a fine of up to \$250,000, a prison term not to exceed five years, or both.
- The mining claims, mill or tunnel sites for which this waiver from payment of the maintenance fees is requested are:

CLAIM OR SITE NAME	BLM RECORDATION SERIAL NUMBER
1. Yellow Nugget	AMC 2156
2. FAYRO #1	AMC 2154
3. Golden Miss Fit	AMC 8580
4. FAYRO #2	AMC 92863
5. FAYRO #4	AMC 92865
6. FAYRO #5	AMC 92866
7. Golden Fink	AMC 97287
8. FAYRO #97	AMC 338324
9. FAYRO #3	AMC 344095
10.	

The owner(s) (claimants) of the above mining claims and sites are:

PAUL L. Roberts
 (Owner's Name - Please Print)
 2871 WYANDOTTE
 (Street or P.O. Box)
 LAS VEGAS NV 89102
 (City) (State) (Zip Code)

Paul L. Roberts
 (Owner's Signature)

FAYE M. Roberts
 (Owner's Name - Please Print)
 2871 WYANDOTTE
 (Street or P.O. Box)
 LAS VEGAS NV 89102
 (City) (State) (Zip Code)

Faye M. Roberts
 (Owner's Signature)

(Owner's Name - Please Print)

(Owner's Signature)

(Street or P.O. Box)

(City)

(State)

(Zip Code)

(Owner's Name - Please Print)

(Street or P.O. Box)

(Owner's Name - Please Print)

(Street or P.O. Box)

(Owner's Name - Please Print)

(Street or P.O. Box)

(Owner's Name - Please Print)

(Street or P.O. Box)

_____'s Signature)

(City)

(State)

(Zip Code)

(Owner's Signature)

(City)

(State)

(Zip Code)

(Owner's Signature)

(City)

(State)

(Zip Code)

(Owner's Signature)

(City)

(State)

(Zip Code)

INSTRUCTIONS

1. This certification is made under the provisions of § 1744 of Title 43 and § 28-28k of Title 30 of the United States Code; and the regulations thereunder (43 CFR Part 3830).
2. The claimant(s) must fill in the dates in paragraph 1 for the beginning and ending of the assessment year for which this waiver is sought.
3. The claimant(s) must fill in the date in paragraph 2 for the beginning of the assessment year for which this waiver is sought.
4. All claim and site names and Bureau of Land Management (BLM) serial numbers must be listed for the mining claims, mill sites, and tunnel sites for which the waiver is sought.
5. All owners of the mining claims, mill sites, and tunnel sites and their addresses must be given.
6. This waiver form must be signed by all the claimants or their designated agent, in original form. If an agent is designated, a notarized designation of agent, signed by all of the claimants with proper address given, must be submitted with this waiver.

7. This form must be filed no later than September 1st for the upcoming assessment year in the BLM State Office where the mining claims or sites are recorded, or the waiver cannot be granted by the BLM. (Example: to obtain a waiver for the assessment year 2000, which begins at noon on September 1, 1999, you must qualify for and file for a waiver no later than September 1, 1999 in the proper BLM State Office).
8. For all mining claims which require assessment work, you must record an affidavit of labor on or before the December 30th immediately following the filing of this waiver. For all other mining claims or sites waived, you must record a notice of intent to hold on or before the December 30th immediately following the filing of this waiver.
9. Mill and tunnel sites may also be listed upon this waiver and be waived from payment of the maintenance fee. A notice of intent to hold for these sites is required to be filed by the December 30th following the filing of this waiver.

NOTICE/BURDEN HOURS STATEMENT

The Privacy Act of 1974, as amended, and the regulation in 43 CFR 2.48(d) provide that you be furnished the following information in connection with the information required by this certification of waiver from rental fees.

AUTHORITY: 30 U.S.C. 28-28k; 43 U.S.C. 1201, 1457, 1740, and 1744; and 43 CFR 3830.

PRINCIPLE PURPOSE: This information is to be used to verify that the owner(s) (claimants) of a mining claim has complied with 30 U.S.C. 28f and is entitled to perform assessment work in lieu of paying the maintenance fee for the mining claims listed on this form.

ROUTINE USE: (1) Adjudication of the claimant(s) certification of waiver from paying the maintenance fee otherwise required by 30 U.S.C. 28f. (2) Disclosure may be made to appropriate Federal agencies when location is made within the agency's geographic area of responsibility. (3) Information from the record and/or the record will be transferred to the appropriate Federal, State, or local agency, or a member of the public in response to a specific request for pertinent information. (4) Information may also be provided to the Department of Justice or in a proceeding before a court or adjudicative body; or to Federal, State, local or foreign agencies when needed for enforcement of civil or criminal codes or applicable regulations concerning title rights upon the public land.

EFFECT OF NOT PROVIDING INFORMATION: Disclosure of this information is required by 30 U.S.C. 28f and 43 CFR Part 3830 for those qualified claimants wishing to take the small miner waiver allowed. Failure to supply the information required in this form to support the claimants certification of waiver from payment of the otherwise required maintenance fees will result in the waiver being disallowed and the mining claims subject to forfeiture by BLM under 30 U.S.C. 28i.

The Paperwork Reduction Act of 1995 requires us to inform you that:

This information is being collected to allow the BLM to determine if you qualify for a waiver from the payment of \$100 per mining claim or site maintenance fee established in 30 U.S.C. 28f and the implementing regulations at 43 CFR 3830. A response to this request is required in accordance with the statute to obtain your benefit.

BLM would like you to know that you do not have to respond to this, or any other, Federal agency-sponsored information collection unless it displays a currently valid OMB control number.

Public reporting burden for this form is estimated to average 8 minutes (0.133 hours) per response, including time to review instructions, gathering and maintaining data, and completing and reviewing the form. Direct comments regarding this burden estimate, or any other aspect of this form, to the U.S. Department of the Interior, Bureau of Land Management, (1004-0114) Bureau Clearance Officer (WO-630), Mail Stop 401 LS, 1849 C St., N.W., Washington, D.C. 20240.

PHOENIX, ARIZONA

FOR OFFICIAL USE ONLY
2006 JAN 17 10:05

B.L.M. AZ STATE OFFICE
RECEIVED

PAUL L. Roberts, Faye M. Roberts being duly sworn, deposes and says that he is a citizen of the United States and more than twenty-one years of age, and resides at 2821 WYANDOTTE in CLAYK LAS VEGAS NV 89102 County, State of Arizona and is personally acquainted with the mining claim^s known as

1. AMC 338324	Fayro #97	Book 2691	Page 796	AMC 338324
2. AMC 2154	Fayro #1	Book 337	Page 423,424	AMC 2154
3. AMC 2156	Yellow Nugget	Book 380	Page 200	AMC 2156
4. AMC 8580	Golden Miss-fit	Book 6-I	Page 34	AMC 8580
5. AMC 92863	Fayro #2	Book 591	Page 792	AMC 92863
6. AMC 92865	Fayro #4	Book 591	Page 794	AMC 92865
7. AMC 92866	Fayro #5	Book 591	Page 795	AMC 92866
8. AMC 97287	Golden Fink	Book 601	Page 405	AMC 97287
9. AMC 349366	Fayro #6	Book 3014	Page 83	AMC 349366
10. AMC 344095	Fayro #3	Book 2839	Page 690	AMC 344095

AMC 357119 AMC 339088 AMC 185940 AMC 344095

— made claim
Faye M. Roberts

mining claim^s, situate in Last Basin Mining District, County of Mohave, State of Arizona; that between the 1st day of sept A. D. 2004 and the 1st day of sept. A. D. 2005, at least 11,000.00 Eleven thousand dollars worth of work and improvements were done and performed upon said claim, not including the location work of said claim.

Such work and improvements were made by and at the expense of PAUL L. Roberts FAYE M. Roberts owner 5 of said claim for the purpose of complying with the laws of the United States pertaining to assessment of annual work and FAYE M. Roberts PAUL L. Roberts

were the men employed by said owner and who labored upon said claim, did said work and improvements, the same being as follows, to-wit:
TOOLS, TOOL REPAIR, TRENCHING, SUPPLIES
ROAD WORK, EXPLORATION, RECLAMATION REMOVAL
TO DEFINE ORE BODY, MEALS FOR MINERS,
WATCHMAN TO PREVENT THEFT, POSTINGS

RECEIVED
BUREAU OF
LAND MANAGEMENT
2005 APR 11 P 2:53
ARIZONA
STATE OFFICE
HOENX, ARIZONA

Faye M. Roberts
Subscribed and sworn to before me this 23rd day of February, A. D. 2005
[Signature]
Notary Public

(My commission expires July 08)

Filed and recorded at request of _____
A. D. 19____, at _____ o'clock _____ M., Book _____
Proof of Labor, pages _____, Records of Mohave County, Arizona.

DAVID G. ROBERTS & LARRY W. ROBERTS being duly sworn, depose

that he is a citizen of the United States and more than twenty years of age, and resides at 2821 WYANDOTTE in CLARK COUNTY, ARIZONA, and is personally acquainted with the mining claims known as

1. AMC 185940	Fayro #14	Book 668 868	Page 23,24
2. AMC 185941	Fayro #15	Book 868	Page 25,26
3. AMC 185942	Fayro #16	Book 868	Page 27,28
4. AMC 185943	Fayro #17	Book 868	Page 29,30
5. AMC 185944	Fayro #18	Book 872	Page 252,253
6. AMC 185945	Fayro #19	Book 872	Page 254,255
7. AMC 185946	Fayro #20	Book 872	Page 256,257
8. AMC 185947	Fayro #21	Book 872	Page 258,259
9. AMC 338325	Fayro #98	Book 2691	Page 798
10. AMC 339088	Fayro #17A	Book 2700	Page 885
11. AMC 357119	Bluebird	Book 4338	Page 285

owner Larry W. Roberts made claim

mining claim is situate in LOST BASIN Mining District, County of Mohave, State of Arizona; that between the 1st day of SEPT A. D. 2005 and the 1st day of SEPT A. D. 2005, at least 3600.00 thirty six hundred dollars worth of work and improvements were done and performed upon said claim, not including the location work of said claim. Such work and improvements were made by and at the expense of FAYE M. ROBERTS DAVID G. ROBERTS, PAUL L. ROBERTS, LARRY W. ROBERTS owner of said claim for the purpose of complying with the laws of the United States pertaining to assessment of annual work and PAUL L. ROBERTS, DAVID G. ROBERTS FAYE M. ROBERTS, LARRY W. ROBERTS

were the men employed by said owner and who labored upon said claim, did said work and improvements, the same being as follows, to-wit: SUPPLIES, TRENCHING, EXPLORATION, ROAD WORK, EQUIPMENT REPAIR MADE FOR MINERS, WATCHMAN TO PREVENT THEFT OF MATERIALS

RECEIVED BUREAU OF LAND MANAGEMENT 2005 APR 11 P 2:39 ARIZONA STATE OFFICE PHOENIX, ARIZONA

Subscribed and sworn to before me this 23rd day of February, A. D. 2005 Faye M. Roberts

(My commission expires July 08) [Signature] Notary Public

Filed and recorded at request of _____, A. D. 19____, at _____ o'clock _____ M., Book _____ Proof of Labor, pages _____, Records of Mohave County, Arizona.

By _____ Deputy Recorder _____ County Recorder

Page _____



04-+-05

Note:

Please recheck the type of claims. My last internet check showed claim as "Lode". The claims are

Placer.

AMC 349368 is "Lode"

AMC 357119 is "Lode"

all others are "Placer".

Thank you
B. J. Roberts

ARIZONA
STATE OFFICE
PHOENIX, ARIZONA

2005 APR 11 P 2:39

RECEIVED
BUREAU OF
LAND MANAGEMENT

Claims held by Larry W. Roberts

Fayro #6 AMC 349366

Bluebird AMC 357119

2

PHOENIX, ARIZONA
STATE OFFICE
ARIZONA

2005 APR 11 P 2:39

RECEIVED
BUREAU OF
LAND MANAGEMENT

Claims held by Paul and Faye Roberts (JTWRS)

AMC 338324 Fayro #97

AMC 2154 Fayro #1

AMC 2156 Yellow Nugget

AMC 8580 Golden Miss-Fit

AMC 92863 Fayro #2

AMC 92865 Fayro #4

AMC 92866 Fayro #5

AMC 97287 Golden Fink

AMC 344095 Fayro #3

9

ARIZONA
STATE OFFICE
PHOENIX, ARIZONA

2005 APR 11 P 2:39

RECEIVED
BUREAU OF
LAND MANAGEMENT

Claims held by David G. Roberts

AMC 185940 Fayro #14
AMC 185941 Fayro #15
AMC 185942 Fayro #16
AMC 185943 Fayro #17
AMC 185944 Fayro #18
AMC 185945 Fayro #19
AMC 185946 Fayro #20
AMC 185947 Fayro #21
AMC 338325 Fayro #98
AMC 339088 Fayro #17A

ARIZONA
STATE OFFICE
PHOENIX, ARIZONA

2005 APR 11 P 2:39

RECEIVED
BUREAU OF
LAND MANAGEMENT

**United States Department of the Interior
Bureau of Land Management**

BUSINESS & SUPPORT SVCS DIV
222 N CENTRAL AVE
PHOENIX, AZ 85004 -2203
Phone: (602) 417-9200

Receipt	
No:	1059345

Transaction #: 1096698
Date of Transaction: 04/13/2005
CUSTOMER: PAUL L ROBERTS 2821 WYANDOTTE LAS VEGAS, NV 89102

LINE #	QTY	DESCRIPTION	REMARKS	UNIT PRICE	TOTAL
1	1.00	LOCATABLE MINERALS / MINING CLAIMS-NOT NEW-UNADJUD, ONE AUTH NO. ONLY / MINING CLAIM MONEY RECEIVED (455) CASES: AMC338324/\$105.00	POL 2005 - 21	- n/a -	105.00
TOTAL:					\$105.00

PAYMENT INFORMATION			
1	AMOUNT:	\$105.00	POSTMARKED: N/A
	TYPE:	CHECK	RECEIVED: 04/13/2005
	CHECK NO:	5526	
	NAME:	ROBERTS, PAUL L 2821 WYANDOTTE LAS VEGAS NV 89102	

REMARKS

This receipt was generated by the automated BLM Collections and Billing System and is a paper representation of a portion of the official electronic record contained therein.

UNITED STATES
DEPARTMENT OF THE INTERIOR
BUREAU OF LAND MANAGEMENT

AMC 2154
8580
92863
97284

①

FORM APPROVED
OMB NO. 1004-0114
Expires: December 31, 2002

MAINTENANCE FEE WAIVER CERTIFICATION

SEE INSTRUCTIONS ON REVERSE

AMC 338324, 344095

- This small miner waiver is filed for the assessment year beginning at noon on September 1, 2005 and ending at noon on September 1, 2006
- The undersigned and all related parties owned ten or fewer mining claims, mill, or tunnel sites located and maintained on Federal lands in the United States of America on September 1, 2005
- The undersigned have performed the assessment work required by law for each mining claim listed prior to filing this waiver and understand that by filing this form; an affidavit of assessment work must be recorded by the December 30th following the filing of this waiver.
- The undersigned understand that if the assessment work obligation has not yet come due under 30 U.S.C. 28 (for those claims in their first assessment year only); a notice of intent to hold reciting this condition must be recorded by the December 30th following the filing of this waiver.
- The undersigned understand that mill and tunnel sites may also be listed upon this waiver and be waived from payment of the maintenance fee; and that a notice of intent to hold for these sites is required to be recorded by the December 30th immediately following the filing of this waiver.
- The undersigned understand and acknowledge that pursuant to 43 U.S.C. 1212 and 18 U.S.C. 1001; the filing or recording of a false, fictitious, or fraudulent document with the Bureau of Land Management may result in a fine of up to \$250,000, a prison term not to exceed five years, or both.
- The mining claims, mill or tunnel sites for which this waiver from payment of the maintenance fees is requested are:

CLAIM OR SITE NAME	BLM RECORDATION SERIAL NUMBER
1. Yellow Nugget	AMC 2156
2. FAYRO #1	AMC 2154
3. Golden Miss Fit	AMC 8580
4. FAYRO #2	AMC 92863
5. FAYRO #4	AMC 92865
6. FAYRO #5	AMC 92866
7. Golden Fink	AMC 97287
8. FAYRO #97	AMC 338324
9. FAYRO #3	AMC 344095
10.	

The owner(s) (claimants) of the above mining claims and sites are:

PAUL L. Roberts
(Owner's Name - Please Print)
 2871 WYANDOTTE
(Street or P.O. Box)
 LAS VEGAS NV 89102
(City) (State) (Zip Code)

Paul L. Roberts
(Owner's Signature)

FAYE M. Roberts
(Owner's Name - Please Print)
 2871 WYANDOTTE
(Street or P.O. Box)
 LAS VEGAS NV 89102
(City) (State) (Zip Code)

Faye M. Roberts
(Owner's Signature)

(Owner's Name - Please Print)

(Street or P.O. Box)

(City) (State) (Zip Code)

(Owner's Signature)

ENTERED IN COMPUTER

11/7/05 MHT

(Owner's Name - Please Print)

(Owner's Signature)

(Street or P.O. Box)

(City)

(State)

(Zip Code)

(Owner's Name - Please Print)

(Owner's Signature)

(Street or P.O. Box)

(City)

(State)

(Zip Code)

(Owner's Name - Please Print)

(Owner's Signature)

(Street or P.O. Box)

(City)

(State)

(Zip Code)

(Owner's Name - Please Print)

(Owner's Signature)

(Street or P.O. Box)

(City)

(State)

(Zip Code)

INSTRUCTIONS

1. This certification is made under the provisions of § 1744 of Title 43 and § 28-28k of Title 30 of the United States Code; and the regulations thereunder (43 CFR Part 3830).
2. The claimant(s) must fill in the dates in paragraph 1 for the beginning and ending of the assessment year for which this waiver is sought.
3. The claimant(s) must fill in the date in paragraph 2 for the beginning of the assessment year for which this waiver is sought.
4. All claim and site names and Bureau of Land Management (BLM) serial numbers must be listed for the mining claims, mill sites, and tunnel sites for which the waiver is sought.
5. All owners of the mining claims, mill sites, and tunnel sites and their addresses must be given.
6. This waiver form must be signed by all the claimants or their designated agent, in original form. If an agent is designated, a notarized designation of agent, signed by all of the claimants with proper address given, must be submitted with this waiver.

7. This form must be filed no later than September 1st for the upcoming assessment year in the BLM State Office where the mining claims or sites are recorded, or the waiver cannot be granted by the BLM. (Example: to obtain a waiver for the assessment year 2000, which begins at noon on September 1, 1999, you must qualify for and file for a waiver no later than September 1, 1999 in the proper BLM State Office).
8. For all mining claims which require assessment work, you must record an affidavit of labor on or before the December 30th immediately following the filing of this waiver. For all other mining claims or sites waived, you must record a notice of intent to hold on or before the December 30th immediately following the filing of this waiver.
9. Mill and tunnel sites may also be listed upon this waiver and be waived from payment of the maintenance fee. A notice of intent to hold for these sites is required to be filed by the December 30th following the filing of this waiver.

NOTICE/BURDEN HOURS STATEMENT

The Privacy Act of 1974, as amended, and the regulation in 43 CFR 2.48(d) provide that you be furnished the following information in connection with the information required by this certification of waiver from rental fees.

AUTHORITY: 30 U.S.C. 28-28k; 43 U.S.C. 1201, 1457, 1740, and 1744; and 43 CFR 3830.

PRINCIPLE PURPOSE: This information is to be used to verify that the owner(s) (claimants) of a mining claim has complied with 30 U.S.C. 28f and is entitled to perform assessment work in lieu of paying the maintenance fee for the mining claims listed on this form.

ROUTINE USE: (1) Adjudication of the claimant(s) certification of waiver from paying the maintenance fee otherwise required by 30 U.S.C. 28f. (2) Disclosure may be made to appropriate Federal agencies when location is made within the agency's geographic area of responsibility. (3) Information from the record and/or the record will be transferred to the appropriate Federal, State, or local agency, or a member of the public in response to a specific request for pertinent information. (4) Information may also be provided to the Department of Justice or in a proceeding before a court or adjudicative body; or to Federal, State, local or foreign agencies when needed for enforcement of civil or criminal codes or applicable regulations concerning title rights upon the public land.

EFFECT OF NOT PROVIDING INFORMATION: Disclosure of this information is required by 30 U.S.C. 28f and 43 CFR Part 3830 for those qualified claimants wishing to take the small miner waiver allowed. Failure to supply the information required in this form to support the claimants certification of waiver from payment of the otherwise required maintenance fees will result in the waiver being disallowed and the mining claims subject to forfeiture by BLM under 30 U.S.C. 28i.

The Paperwork Reduction Act of 1995 requires us to inform you that:

This information is being collected to allow the BLM to determine if you qualify for a waiver from the payment of \$100 per mining claim or site maintenance fee established in 30 U.S.C. 28f and the implementing regulations at 43 CFR 3830. A response to this request is required in accordance with the statute to obtain your benefit.

BLM would like you to know that you do not have to respond to this, or any other, Federal agency-sponsored information collection unless it displays a currently valid OMB control number.

Public reporting burden for this form is estimated to average 8 minutes (0.133 hours) per response, including time to review instructions, gathering and maintaining data, and completing and reviewing the form. Direct comments regarding this burden estimate, or any other aspect of this form, to the U.S. Department of the Interior, Bureau of Land Management, (1004-0114) Bureau Clearance Officer (WO-630), Mail Stop 401 LS, 1849 C St., N.W., Washington, D.C. 20240.

FOR OFFICIAL USE ONLY

ARIZONA
STATE OFFICE
PHOENIX, ARIZONA

2005 JAN - 6 P 1:14

RECEIVED
BUREAU OF
LAND MANAGEMENT

UNITED STATES
DEPARTMENT OF THE INTERIOR
BUREAU OF LAND MANAGEMENT

MAINTENANCE FEE WAIVER CERTIFICATION

SEE INSTRUCTIONS ON REVERSE

AMC 2, 1
8580
92863
97287
338324

FORM APPROVED
OMB NO. 1004-0114
Expires: December 31, 2002

AMC 344095

- This small miner waiver is filed for the assessment year beginning at noon on September ~~19004~~ and ending at noon on September 1 ~~2005~~
- The undersigned and all related parties owned ten or fewer mining claims, mill, or tunnel sites located and maintained on Federal lands in the United States of America on September 1 ~~2004~~
- The undersigned have performed the assessment work required by law for each mining claim listed prior to filing this waiver and understand that by filing this form; an affidavit of assessment work must be recorded by the December 30th following the filing of this waiver.
- The undersigned understand that if the assessment work obligation has not yet come due under 30 U.S.C. 28 (for those claims in their first assessment year only); a notice of intent to hold reciting this condition must be recorded by the December 30th following the filing of this waiver.
- The undersigned understand that mill and tunnel sites may also be listed upon this waiver and be waived from payment of the maintenance fee; and that a notice of intent to hold for these sites is required to be recorded by the December 30th immediately following the filing of this waiver.
- The undersigned understand and acknowledge that pursuant to 43 U.S.C. 1212 and 18 U.S.C. 1001; the filing or recording of a false, fictitious, or fraudulent document with the Bureau of Land Management may result in a fine of up to \$250,000, a prison term not to exceed five years, or both.
- The mining claims, mill or tunnel sites for which this waiver from payment of the maintenance fees is requested are:

CLAIM OR SITE NAME	BLM RECORDATION SERIAL NUMBER
1. Yellow Nugget	AMC 2156
2. FAYRO #1	AMC 2154
3. Golden Miss Fit	AMC 8580
4. FAYRO #2	AMC 92863
5. FAYRO #4	AMC 92865
6. FAYRO #5	AMC 92866
7. Golden Fink	AMC 97287
8. FAYRO #97	AMC 338324
9. FAYRO #3	AMC 344095
10.	

The owner(s) (claimants) of the above mining claims and sites are:

PAUL L. Roberts
(Owner's Name - Please Print)
2821 WYANDOTTE
(Street or P.O. Box)
LAS VEGAS NV 89102
(City) (State) (Zip Code)

Paul L. Roberts
(Owner's Signature)

FAYE M. Roberts
(Owner's Name - Please Print)
2821 WYANDOTTE
(Street or P.O. Box)
LAS VEGAS NV 89102
(City) (State) (Zip Code)

Faye M. Roberts
(Owner's Signature)

(Owner's Name - Please Print)
(Street or P.O. Box)
(City) (State) (Zip Code)

(Owner's Signature)

ENTERED IN COMPUTER

3/16/04 MHT

RECEIVED
BUREAU OF
LAND MANAGEMENT
2004 JAN 26
PHOENIX, ARIZONA
STATE OFFICE

Affidavit of Labor Performed and Improvements Made

STATE OF ARIZONA,
County of Mohave

AMC 339088 } ss. AMC 349366
357119 } AMC 185940
AMC 338324
AMC 2154
AMC 8580
AMC 92863
AMC 97287

DAVID G. Roberts & Barry W. Roberts being duly sworn, deposes and

says that he is a citizen of the United States and more than twenty-one years of age, and resides at 2821 WYANDOTTE in CLARK, Las Vegas NV. 89102 County, State of Arizona, and is personally acquainted with the mining claims known as

1. AMC 185940	Fayro #14	Book 868	868	Page 23,24
2. AMC 185941	Fayro #15	Book 868		Page 25,26
3. AMC 185942	Fayro #16	Book 868		Page 27,28
4. AMC 185943	Fayro #17	Book 868		Page 29,30
5. AMC 185944	Fayro #18	Book 872		Page 252,253
6. AMC 185945	Fayro #19	Book 872		Page 254,255
7. AMC 185946	Fayro #20	Book 872		Page 256,257
8. AMC 185947	Fayro #21	Book 872		Page 258,259
9. AMC 338325	Fayro #98	Book 2691		Page 798
10. AMC 339088	Fayro #17A	Book 2700		Page 885
11. AMC 357119	Bluebird	Book 4338		Page 285

* owner
Barry W. Roberts

mining claim 11, situate in Lost BASIN Mining District, County of Mohave, State of Arizona; that between the 1st day of SEPT A. D. 2003 and the 1st day of SEPT A. D. 2004 at least 2100

Twenty one hundred dollars worth of work and improvements were done and performed upon said claim, not including the location work of said claim. Such work and improvements were made by and at the expense of FAYE M. Roberts DAVID G. Roberts, PAUL L. Roberts, Barry W. Roberts owner S of said claim for the purpose of complying with the laws of the United States pertaining to assessment of annual work and PAUL L. Roberts, DAVID G. Roberts FAYE M. Roberts, Barry W. Roberts

were the men employed by said owner and who labored upon said claim, did said work and improvements, the same being as follows, to-wit:
supplies, trenching, Exploration, Road work,
EQUIPMENT REPAIR MEALS FOR MINERS, WATCHMAN
TO PREVENT THEFT OF MATERIALS

RECEIVED
BUREAU OF
LAND MANAGEMENT
2004 FEB 18 10:39
ARIZONA
STATE OFFICE
PHOENIX, ARIZONA


Subscribed and sworn to before me this 28th day of January, A. D. 192004

(My commission expires 9-12-07), Patrice Staiger Notary Public

Filed and recorded at request of _____, A. D. 19____, at _____ o'clock _____ M., Book _____, Records of Mohave County, Arizona.

By _____, Deputy Recorder

Page _____



ENTERED IN COMPUTER
3/11/04 MS

%
Ret PAUL L. Roberts
2821 WYANDOTTE ST.
LAS VEGAS, NV

Affidavit of Labor Performed and Improvements Made

STATE OF ARIZONA, }
 County of Mohave } ss.

PAGE 2 OF 2
 BK 4867 PG 235 FEE#2004010986

PAUL L. Roberts, Faye M. Roberts being duly sworn, deposes and says that he is a citizen of the United States and more than twenty-one years of age, and resides at 2821 WYANDOTTE in CLARK Las Vegas NV 89102 County, State of Arizona and is personally acquainted with the mining claim^s known as

1. AMC 338324	Fayro #97	Book 2691	Page 796
2. AMC 2154	Fayro #1	Book 337	Page 423,424
3. AMC 2156	Yellow Nugget	Book 380	Page 200
4. AMC 8580 -	Golden Miss-fit	Book 6-1	Page 34
5. AMC 92863	Fayro #2	Book 591	Page 792
6. AMC 92865	Fayro #4	Book 591	Page 794
7. AMC 92866	Fayro #5	Book 591	Page 795
8. AMC 97287	Golden Fink	Book 601	Page 405
9. AMC 349366	Fayro #6	Book 3014	Page 83
10. AMC 344095	Fayro #3	Book 2839	Page 690

mining claim^s, situate in Lost Basin Mining District, County of Mohave, State of Arizona; that between the 1st day of sept A. D. 2003 and the 1st day of sept, A. D. 2004 at least 3500 thirty five hundred dollars worth of work and improvements were done and performed upon said claim, not including the location work of said claim.

Such work and improvements were made by and at the expense of PAUL L. Roberts FAYE M. Roberts owner 5 of said claim for the purpose of complying with the laws of the United States pertaining to assessment of annual work and FAYE M. Roberts PAUL L. Roberts WARRY W. Roberts

were the men employed by said owner and who labored upon said claim, did said work and improvements, the same being as follows, to-wit:

TOOLS, TOOL REPAIR, TRENCHING, SUPPLIES
ROAD WORK, EXPLORATION, RECLAMATION REMOVAL
TO DEFINE ORE BODY, MEALS FOR MINERS,
WATCHMAN TO PREVENT THEFT, POSTINGS

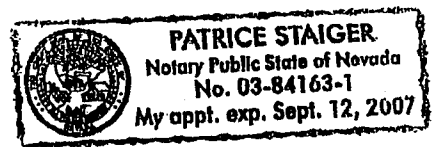
Subscribed and sworn to before me this 28th day of January, A. D. 2004

(My commission expires 9-12-07) Patrice Staiger Notary Public

Filed and recorded at request of _____, A. D. 19____, at _____ o'clock _____ M., Book _____, Records of Mohave County, Arizona.

By _____ Deputy Recorder
 _____ County Recorder

Ret
 PAUL L. Roberts
 2821 WYANDOTTE ST.
 LAS VEGAS, NV,
 89102



ENTERED IN COMPUTER
 3/16/04 Ret

Claims held by Paul and Faye Roberts (JTWRS)

AMC 338324 Fayro #97

AMC 2154 Fayro #1

AMC 2156 Yellow Nugget

AMC 8580 Golden Miss-Fit

AMC 92863 Fayro #2

AMC 92865 Fayro #4

AMC 92866 Fayro #5

AMC 97287 Golden Fink

AMC 344095 Fayro #3

ARIZONA
STATE OFFICE
PHOENIX, ARIZONA

2001 FEB 18 A 10:39

RECEIVED
BUREAU OF
LAND MANAGEMENT

9

Claims held by David G. Roberts

AMC 185940 Fayro #14
AMC 185941 Fayro #15
AMC 185942 Fayro #16
AMC 185943 Fayro #17
AMC 185944 Fayro #18
AMC 185945 Fayro #19
AMC 185946 Fayro #20
AMC 185947 Fayro #21
AMC 338325 Fayro #98
AMC 339088 Fayro #17A

RECEIVED
BUREAU OF
LAND MANAGEMENT
2004 FEB 18 A 10:39
ARIZONA
STATE OFFICE
PHOENIX, ARIZONA

10

Claims held by Larry W. Roberts

Fayro #6 AMC 349366

Bluebird AMC 357119

2

ARIZONA
STATE OFFICE
PHOENIX, ARIZONA

2000 FEB 18 A 10:39

RECEIVED
BUREAU OF
LAND MANAGEMENT

United States Department of the Interior
Bureau of Land Management
 BUSINESS & SUPPORT SVCS DIV
 222 N CENTRAL AVE
 PHOENIX, AZ 85004 -2203
 Phone: (602) 417-9200

Receipt	
No:	826407

Transaction #: 857822	
Date of Transaction: 02/18/2004	
CUSTOMER:	PAUL L ROBERTS 2821 WYANDOTTE LAS VEGAS, NV 89102

LINE #	QTY	DESCRIPTION	REMARKS	UNIT PRICE	TOTAL
1	1.00	LOCATABLE MINERALS / MINING CLAIMS-NOT NEW-UNADJUD, ONE AUTH NO. ONLY / MINING CLAIM MONEY RECEIVED (455) CASES: AMC185940/\$105.00	POL 2003 (21)	- n/a -	105.00
TOTAL:					\$105.00

PAYMENT INFORMATION					
1	AMOUNT:	\$105.00	POSTMARKED:	02/13/2004	
	TYPE:	CHECK	RECEIVED:	02/18/2004	
	CHECK NO:	5369			
	NAME:	ROBERTS, FAYE M 2821 WYANDOTTE LAS VEGAS NV 89102			

REMARKS

This receipt was generated by the automated BLM Collections and Billing System and is a paper representation of a portion of the official electronic record contained therein.

Affidavit of Lab. Performed and Improvements Made

AMC 2154
8580
92863
97287
185940
338324

AMC 339088
344095
349366

STATE OF ARIZONA, } ss.
County of Mohave

PAUL L. Roberts, Faye M. Roberts being duly sworn, deposes and

says that he is a citizen of the United States and more than twenty-one years of age, and resides at 2821 WYANDOTTE in CLARK, LAS VEGAS NV. 89102

County, State of Arizona, and is personally acquainted with the mining claim s known as

AMC 338324	FAYRO # 97	Book 2691	Page 796
AMC 2154	FAYRO # 1	Book 337	Page 423, 424
AMC 2156	YELLOW NUGGET	Book 380	Page 200
AMC 8580	Golden Miss-FIT	Book 6-I	Page 34
AMC 92863	FAYRO # 2	Book 591	Page 792
AMC 92865	FAYRO # 4	Book 591	Page 794
AMC 92866	FAYRO # 5	Book 591	Page 795
AMC 97287	Golden FINK	Book 601	Page 405
AMC 344095	FAYRO # 3	Book 2839	Page 690
AMC 349366	FAYRO # 6	" 3014	" 83

mining claim s, situate in Lost Basin Mining District, County of Mohave, State of Arizona; that between the 1st day of SEPT A. D. 2002

and the 1st day of SEPT A. D. 2003, at least

\$4500.00 forty five hundred dollars worth of work and improvements were done and performed upon said claim, not including the location work of said claim.

Such work and improvements were made by and at the expense of FAYE M. Roberts & PAUL L. Roberts

owner s of said claim for the purpose of complying with the laws of the United States pertaining to assessment of annual work and

PAUL L. Roberts, DAVID G Roberts, LARRY W. Roberts (and others) FAYE M. Roberts

were the men employed by said owner s and who labored upon said claim, did said work and improvements, the same being as follows, to-wit:

Tools, Tool repair, Trenching, supplies, Road work, Exploration
Reclamation ^{temporary} to define ore body. Meals
for miners. Watchman to prevent theft. Materials

Faye Roberts

Subscribed and sworn to before me this 10 day of December, A. D. 2002

Ernest Bradley Owens
Notary Public

(My commission expires 6/20/06)

Filed and recorded at request of _____, A. D. 19____, at _____ o'clock _____ M., Book _____


Proof of Labor, pages _____, Records of Mohave County, Arizona.

By _____ Deputy Recorder County Recorder

P. L. Roberts
2821 WYANDOTTE
LAS VEGAS NV 89102

ENTERED IN COMPUTER

4/2/03 MTN



2003003251 BK 4338 PG 459
OFFICIAL RECORDS OF MOHAVE COUNTY
JOAN MC CALL, MOHAVE COUNTY RECORDER
01/15/2003 10:29A PAGE 1 OF 2
PAUL L ROBERTS
RECORDING FEE 19.00

Affidavit of Labor Performed and Improvements Made

STATE OF ARIZONA, } ss. County of Mohave

DAVID G. Roberts & LARRY W. Roberts being duly sworn, deposes and says that he is a citizen of the United States and more than twenty-one years of age, and resides at 2821 WYANDOTTE in CLARK, Las Vegas NV 89102 County, State of Arizona, and is personally acquainted with the mining claim known as

Table with columns for AMC number, Fayro number, Book number, and Page numbers. Includes entries for AMC 185940-185947 and AMC 338325.

mining claims, situate in Mining District, County of Mohave, State of Arizona; that between the 1st day of SEPT A. D. 19 2002

and the 1st day of SEPT A. D. 19 2003, at least Twelve hundred dollars worth of work and improvements were done and performed upon said claim, not including the location work of said claim.

Such work and improvements were made by and at the expense of DAVID G. Roberts (PAUL L. Roberts, LARRY W. Roberts)

owner of said claim for the purpose of complying with the laws of the United States pertaining to assessment of annual work and

PAUL L. Roberts, DAVID G. Roberts, FAYE M. Roberts LARRY W. Roberts

were the men employed by said owner and who labored upon said claim, did said work and improvements, the same being as follows, to-wit:

Road work, Tool repair, Trenching, supplies, Exploration Equipment repair. meals for miners. Watchman & prevent theft of materials.

Signature of David G. Roberts

Subscribed and sworn to before me this 10 day of December A. D. 19 2002

(My commission expires 6/20/06)

Signature of Notary Public Ernest Bradley Owens

Filed and recorded at request of

A. D. 19, at o'clock M., Book

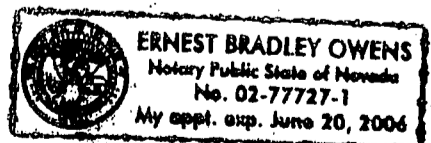
Proof of Labor, pages, Records of Mohave County, Arizona.

By Deputy Recorder

County Recorder

PAUL L. Roberts 2821 WYANDOTTE Las Vegas, NV. 89102

Page 05 of 22



4/2/03

*Retyped for ease of reading
Paul*

Claims held by David G. Roberts

AMC 185940 Fayro #14

AMC 185941 Fayro #15

AMC 185942 Fayro #16

AMC 185943 Fayro #17

AMC 185944 Fayro #18

AMC 185945 Fayro #19

AMC 185946 Fayro #20

AMC 185947 Fayro #21

AMC 338325 Fayro #98

AMC 339088 Fayro #17A

2003 JAN 23 A 9:31

LANE
RECEIVED

Claims held by Paul and Faye Roberts (JTWRS)

AMC 338324 Fayro #97

AMC 2154 Fayro #1

AMC 2156 Yellow Nugget

AMC 8580 Golden Miss-Fit

AMC 92863 Fayro #2

AMC 92865 Fayro #4

AMC 92866 Fayro #5

AMC 97287 Golden Fink

AMC 344095 Fayro #3

2003 JUN 23 A 9 31
L. J. ROBERTS

Claims held by Larry W. Roberts (Hard Rock)

~~AMC 356637 Bluebird~~ *delete*

AMC 349366 Fayro #6

2003 JAN 23 A 9:31

United States Department of the Interior
Bureau of Land Management
 BUSINESS & SUPPORT SVCS DIV
 222 N CENTRAL AVE
 PHOENIX, AZ 85004 -2203
 Phone: (602) 417-9200

Receipt	
No:	626013

Transaction #: 652520
Date of Transaction: 01/31/2003

CUSTOMER: FAYE ROBERTS
 2821 WYANDOTTE
 LAS VEGAS, NV 89102

LINE #	QTY	DESCRIPTION	REMARKS	UNIT PRICE	TOTAL
1	1.00	LOCATABLE MINERALS / MINING CLAIMS-NOT NEW-UNADJUD, ONE AUTH NO. ONLY / MINING CLAIM MONEY RECEIVED (455) CASES: AMC338324/\$100.00	POL 2003 (20)	- n/a -	\$100.00
TOTAL:					\$100.00

PAYMENT INFORMATION			
1	AMOUNT:	\$100.00	POSTMARKED: 01/21/2003
	TYPE:	CHECK	RECEIVED: 01/23/2003
	CHECK NO:	5195	
	NAME:	ROBERTS, FAYE 2821 WYANDOTTE LAS VEGAS NV 89102	

REMARKS

This receipt was generated by the automated BLM Collections and Billing System and is a paper representation of a portion of the official electronic record contained therein.

RECEIVED
BUREAU OF
LAND MANAGEMENT
UNITED STATES
DEPARTMENT OF THE INTERIOR
BUREAU OF LAND MANAGEMENT

AMC 2154
8580
92863

3

FORM APPROVED
OMB NO. 1004-0114
Expires: December 31, 2002

2003 JAN 8 10 31 AM
MAINTENANCE FEE WAIVER CERTIFICATION 344095
SEE INSTRUCTIONS ON REVERSE 338324, 97284

2002 TO 2003

1. This small miner waiver is filed for the assessment year beginning at noon on September 1, 2002 and ending at noon on September 1, 2003
2. The undersigned and all related parties owned ten or fewer mining claims, mill, or tunnel sites located and maintained on Federal lands in the United States of America on September 1, 2002
3. The undersigned have performed the assessment work required by law for each mining claim listed prior to filing this waiver and understand that by filing this form; an affidavit of assessment work must be recorded by the December 30th following the filing of this waiver.
4. The undersigned understand that if the assessment work obligation has not yet come due under 30 U.S.C. 28 (for those claims in their first assessment year only); a notice of intent to hold reciting this condition must be recorded by the December 30th following the filing of this waiver.
5. The undersigned understand that mill and tunnel sites may also be listed upon this waiver and be waived from payment of the maintenance fee; and that a notice of intent to hold for these sites is required to be recorded by the December 30th immediately following the filing of this waiver.
6. The undersigned understand and acknowledge that pursuant to 43 U.S.C. 1212 and 18 U.S.C. 1001; the filing or recording of a false, fictitious, or fraudulent document with the Bureau of Land Management may result in a fine of up to \$250,000, a prison term not to exceed five years, or both.
7. The mining claims, mill or tunnel sites for which this waiver from payment of the maintenance fees is requested are:

CLAIM OR SITE NAME	BLM RECORDATION SERIAL NUMBER
1. Yellow Nugget	AMC 2156
2. FAYRO #1	AMC 2154
3. Golden Miss Fit	AMC 8580
4. FAYRO #2	AMC 92863
5. FAYRO #4	AMC 92865
6. FAYRO #5	AMC 92866
7. Golden Fink	AMC 97287
8. FAYRO #97	AMC 338324
9. FAYRO #3	AMC 344095
10.	

The owner(s) (claimants) of the above mining claims and sites are:

PAUL L. Roberts
(Owner's Name - Please Print)
 2821 Wyandotte
(Street or P.O. Box)
 Las Vegas NV 89102
(City) (State) (Zip Code)

Paul L. Roberts
(Owner's Signature)

FAYE M. Roberts
(Owner's Name - Please Print)
 2821 Wyandotte
(Street or P.O. Box)
 Las Vegas NV 89102
(City) (State) (Zip Code)

Faye M. Roberts
(Owner's Signature)

(Owner's Name - Please Print)

(Street or P.O. Box)

(City) (State) (Zip Code)

(Owner's Signature)

ENTERED IN COMPUTER
1/10/03

(Owner's Name - Please Print)

(Owner's Signature)

(Street or P.O. Box)

(City)

(State)

(Zip Code)

(Owner's Name - Please Print)

(Owner's Signature)

(Street or P.O. Box)

(City)

(State)

(Zip Code)

(Owner's Name - Please Print)

(Owner's Signature)

(Street or P.O. Box)

(City)

(State)

(Zip Code)

(Owner's Name - Please Print)

(Owner's Signature)

(Street or P.O. Box)

(City)

(State)

(Zip Code)

INSTRUCTIONS

1. This certification is made under the provisions of § 1744 of Title 43 and § 28-28k of Title 30 of the United States Code; and the regulations thereunder (43 CFR Part 3830).
2. The claimant(s) must fill in the dates in paragraph 1 for the beginning and ending of the assessment year for which this waiver is sought.
3. The claimant(s) must fill in the date in paragraph 2 for the beginning of the assessment year for which this waiver is sought.
4. All claim and site names and Bureau of Land Management (BLM) serial numbers must be listed for the mining claims, mill sites, and tunnel sites for which the waiver is sought.
5. All owners of the mining claims, mill sites, and tunnel sites and their addresses must be given.
6. This waiver form must be signed by all the claimants or their designated agent, in original form. If an agent is designated, a notarized designation of agent, signed by all of the claimants with proper address given, must be submitted with this waiver.

7. This form must be filed no later than September 1st for the upcoming assessment year in the BLM State Office where the mining claims or sites are recorded, or the waiver cannot be granted by the BLM. (Example: to obtain a waiver for the assessment year 2000, which begins at noon on September 1, 1999, you must qualify for and file for a waiver no later than September 1, 1999 in the proper BLM State Office).
8. For all mining claims which require assessment work, you must record an affidavit of labor on or before the December 30th immediately following the filing of this waiver. For all other mining claims or sites waived, you must record a notice of intent to hold on or before the December 30th immediately following the filing of this waiver.
9. Mill and tunnel sites may also be listed upon this waiver and be waived from payment of the maintenance fee. A notice of intent to hold for these sites is required to be filed by the December 30th following the filing of this waiver.

NOTICE/BURDEN HOURS STATEMENT

The Privacy Act of 1974, as amended, and the regulation in 43 CFR 2.48(d) provide that you be furnished the following information in connection with the information required by this certification of waiver from rental fees.

AUTHORITY: 30 U.S.C. 28-28k; 43 U.S.C. 1201, 1457, 1740, and 1744; and 43 CFR 3830.

PRINCIPLE PURPOSE: This information is to be used to verify that the owner(s) (claimants) of a mining claim has complied with 30 U.S.C. 28f and is entitled to perform assessment work in lieu of paying the maintenance fee for the mining claims listed on this form.

ROUTINE USE: (1) Adjudication of the claimant(s) certification of waiver from paying the maintenance fee otherwise required by 30 U.S.C. 28f. (2) Disclosure may be made to appropriate Federal agencies when location is made within the agency's geographic area of responsibility. (3) Information from the record and/or the record will be transferred to the appropriate Federal, State, or local agency, or a member of the public in response to a specific request for pertinent information. (4) Information may also be provided to the Department of Justice or in a proceeding before a court or adjudicative body; or to Federal, State, local or foreign agencies when needed for enforcement of civil or criminal codes or applicable regulations concerning title rights upon the public land.

EFFECT OF NOT PROVIDING INFORMATION: Disclosure of this information is required by 30 U.S.C. 28f and 43 CFR Part 3830 for those qualified claimants wishing to take the small miner waiver allowed. Failure to supply the information required in this form to support the claimants certification of waiver from payment of the otherwise required maintenance fees will result in the waiver being disallowed and the mining claims subject to forfeiture by BLM under 30 U.S.C. 28i.

The Paperwork Reduction Act of 1995 requires us to inform you that:

This information is being collected to allow the BLM to determine if you qualify for a waiver from the payment of \$100 per mining claim or site maintenance fee established in 30 U.S.C. 28f and the implementing regulations at 43 CFR 3830. A response to this request is required in accordance with the statute to obtain your benefit.

BLM would like you to know that you do not have to respond to this, or any other, Federal agency-sponsored information collection unless it displays a currently valid OMB control number.

Public reporting burden for this form is estimated to average 8 minutes (0.133 hours) per response, including time to review instructions, gathering and maintaining data, and completing and reviewing the form. Direct comments regarding this burden estimate, or any other aspect of this form, to the U.S. Department of the Interior, Bureau of Land Management, (1004-0114) Bureau Clearance Officer (WO-630), Mail Stop 401 LS, 1849 C St., N.W., Washington, D.C. 20240.

FOR OFFICIAL USE ONLY

UNITED STATES
DEPARTMENT OF THE INTERIOR
BUREAU OF LAND MANAGEMENT

MAINTENANCE FEE PAYMENT WAIVER CERTIFICATION

This small miner waiver is filed to hold the claims/sites listed below for the assessment year beginning at noon on the first September 1 following the official filing of this form with BLM.

The undersigned owner(s) of the mining claims/sites listed below hereby certify under penalty of 18 U.S.C. 1001 and 43 U.S.C. 1212 that:

I/We control, or will control, ten or fewer mining claims/sites located and maintained on Federal land in the United States of America on the August 31 that is one day before the beginning of the assessment year indicated in line one above.

I/We have/will performed/perform assessment work upon the claims listed below for the current assessment year as of the August 31 indicated in line three above. This work meets the requirements of the General Mining Law of 1872, as amended; the Act of August 10, 1993; and the regulations at 43 CFR 3833 and 3850. Such work will be described on our affidavit of labor.

maint fee 2003

*AMC 344095, 338324, 97284
92863, 2154, 8580*

The mining claims and sites for which the above waiver from payment of the maintenance fees is made are:

CLAIM NAME	BLM RECORDATION SERIAL NUMBER
1. Yellow Nugget	AMC 2156
2. FAYRO # 1	AMC 2154
3. Golden MISS FIT	AMC 8580
4. FAYRO # 2	AMC 92863
5. FAYRO # 4	AMC 92865
6. FAYRO # 5	AMC 92866
7. Golden FINK	AMC 97287
8. FAYRO # 97	AMC 338324
9. FAYRO # 3	AMC 344095
10.	

All owner(s) of the above mining claims and sites are filing for this waiver.

I/We understand and acknowledge that pursuant to 43 U.S.C. 1212 and 18 U.S.C. 1001, the filing of a false, fictitious, or fraudulent document with the Bureau of Land Management may result in a fine of up to \$10,000, a prison term not to exceed five years, or both.

PAUL L. Roberts
(Owner's Name - Please Print)
2821 WYANDOTTE
(Street or P.O. Box)

Paul L Roberts
(Owner's Signature)
LAS VEGAS NV. 89102
(City) (State) (Zip Code)

FAYC M. Roberts
(Owner's Name - Please Print)
2821 WYANDOTTE
(Street or P.O. Box)

Faye M Roberts
(Owner's Signature)
LAS VEGAS NV. 89102
(City) (State) (Zip Code)

(Owner's Name - Please Print)

(Street or P.O. Box)

(Owner's Signature)

(City) (State) (Zip Code)

(Owner's Name - Please Print)

(Street or P.O. Box)

(Owner's Signature)

(City) (State) (Zip Code)

(Continued on reverse)

ENTERED INTO COMPUTER

3/18/02 TK

(Owner's Name - Please Print)	(Owner's Signature)
(Street or P.O. Box)	(City) (State) (Zip Code)
(Owner's Name - Please Print)	(Owner's Signature)
(Street or P.O. Box)	(City) (State) (Zip Code)
(Owner's Name - Please Print)	(Owner's Signature)
(Street or P.O. Box)	(City) (State) (Zip Code)
(Owner's Name - Please Print)	(Owner's Signature)
(Street or P.O. Box)	(City) (State) (Zip Code)

INSTRUCTIONS

1. This certification of waiver from payment of maintenance fees is made under the provisions of the Act of August 10, 1993 (107 Stat. 312 [1993]), and §1744 of Title 43 and §28-28k of Title 30 of the United States Code; and the regulations thereunder (43 CFR 3833 and 3850).
2. This waiver must be filed in advance of the assessment year for which a waiver is sought, but in no event be filed later than the August 31st preceding the assessment year for which the waiver is sought.
3. You must still record your affidavit of assessment work for claims listed and/or Notices of Intention to Hold for any sites listed with the BLM by each December 30th, and the local recording office under State law, as in the past.
4. This waiver must be filed in the BLM State Office where the mining claims are recorded.
5. If the claims and sites are located in more than one State, a separate waiver form must be filed in each State in which they are held. The total number of claims and sites listed on separate waiver forms cannot exceed ten.
6. All claim names and Bureau of Land Management (BLM) serial numbers must be listed for all mining claims and sites for which a waiver is sought.
7. All owners and their addresses must be listed.
8. This waiver form must be signed by all of the owners or their designated agent. If an agent is designated, a statement appointing the agent, must be submitted with this certification, if a designation of agent is not currently on file with the BLM State office where your claims and sites are recorded.
9. Mining claims and sites held by a husband and wife, either jointly or individually, or their children under the age of discretion, shall be counted towards the 10 claim limit. Mining claims and sites held in co-ownership, or by an association of locators, by a partnership, or by a corporation shall be counted towards the 10 claim limit for claimants that have an interest in these entities.
10. Failure to pay the maintenance fee or meet the requirements for waiver from payment of the maintenance fee by any August 31st deadline for the following assessment year shall cause the mining claims and sites to be declared null and void.

NOTICE

The Privacy Act of 1974 and the regulation in 43 CFR 2.48(d) provide that you be furnished the following information in connection with the information required by this certification of exemption from rental fees form.

AUTHORITY: 30 U.S.C. 28-28e; 43 U.S.C. 1201, 1740, and 1744; and the Act of August 10, 1993 (107 Stat. 312); 43 CFR 3833 and 3850.

PRINCIPLE PURPOSE: This information is to be used to verify that the owner(s) of a mining claim has complied with the Act of August 10, 1993 (107 Stat. 312), and is entitled to perform assessment work in lieu of paying the maintenance fee for the mining claims listed on this form.

ROUTINE USE: (1) Adjudication of the claimant(s) certification of waiver from paying the maintenance fee otherwise required by the Act of August 10, 1993 (107 Stat. 312). (2) Disclosure may be made to appropriate Federal agencies when location is made within the agency's geographic area of responsibility. (3) Information from the record and/or the record will be transferred to the appropriate Federal, State, or local agency, or a member of the public in response to a specific request for pertinent information. (4) Information may also be provided to the

Department of Justice or in a proceeding before a court or adjudicative body; or to Federal, State, local or foreign agencies when needed for enforcement of civil or criminal codes or applicable regulations concerning title rights upon the public land.

EFFECT OF NOT PROVIDING INFORMATION: Disclosure of this information is required by the Act of August 10, 1993 (107 Stat. 312) and 43 CFR 3833 for those owner(s) wishing to take the small miners waiver allowed under 43 CFR 3833 and 3850. Failure to supply the information required in this form to support the owner(s) certification of waiver from payment of the otherwise required maintenance fees will result in the waiver being disallowed and the mining claims declared null and void by the Bureau of Land Management (BLM).

The Paperwork Reduction Act of 1980 (44 U.S.C. 3501, et seq.) requires us to tell you that:

This information is being collected to allow the BLM to determine if you qualify for a waiver from the payment of \$100 per mining claim maintenance fee established by the Act of August 10, 1993 (107 Stat. 312) and the implementing regulations at 43 CFR 3833 and 3850. A response to this request is required in accordance with the statute (107 Stat. 312) to retain your benefit.

BURDEN HOURS STATEMENT

Public reporting burden for this form is estimated to average 5 minutes per response, including time to review instructions, gathering and maintaining data, and completing and reviewing the form. Direct comments regarding this burden estimate, or any other aspect of this form, to the Department of the Interior, Bureau of Land Management, Information Collection Clearance Officer (871), 1849 C Street, N.W., Washington, D.C. 20240; and the Office of Management and Budget, Paperwork Reduction Project (1004-0114), Washington, D.C. 20503.

FOR OFFICIAL USE ONLY

005 V L-101 1000
 RECEIVED
 1993

MAINTENANCE FEE PAYMENT WAIVER CERTIFICATION

This small miner waiver is filed to hold the claims/sites listed below for the assessment year beginning at noon on the first September 1 following the official filing of this form with BLM.

The undersigned owner(s) of the mining claims/sites listed below hereby certify under penalty of 18 U.S.C. 1001 and 43 U.S.C. 1212 that:

I/We control, or will control, ten or fewer mining claims/sites located and maintained on Federal land in the United States of America on the August 31 that is one day before the beginning of the assessment year indicated in line one above.

I/We have/will performed/perform assessment work upon the claims listed below for the current assessment year as of the August 31 indicated in line three above. This work meets the requirements of the General Mining Law of 1872, as amended; the Act of August 10, 1993; and the regulations at 43 CFR 3833 and 3850. Such work will be described on our affidavit of labor.

maint fee 2003

*AMC 344095, 338324, 97284
92863, 2154, 8580*

The mining claims and sites for which the above waiver from payment of the maintenance fees is made are:

CLAIM NAME	BLM RECORDATION SERIAL NUMBER
1. Yellow Nugget	AMC 2156
2. FAYRO #1	AMC 2154
3. Golden MISS FIT	AMC 8580
4. FAYRO #2	AMC 92863
5. FAYRO #4	AMC 92865
6. FAYRO #5	AMC 92866
7. Golden FINK	AMC 97287
8. FAYRO #97	AMC 338324
9. FAYRO #3	AMC 344095
10.	

All owner(s) of the above mining claims and sites are filing for this waiver.

I/We understand and acknowledge that pursuant to 43 U.S.C. 1212 and 18 U.S.C. 1001, the filing of a false, fictitious, or fraudulent document with the Bureau of Land Management may result in a fine of up to \$10,000, a prison term not to exceed five years, or both.

PAUL L. Roberts
(Owner's Name - Please Print)
2821 WYANDOTTE
(Street or P.O. Box)

Paul L Roberts
(Owner's Signature)
LAS VEGAS NV. 89102
(City) (State) (Zip Code)

FAYC M. Roberts
(Owner's Name - Please Print)
2821 WYANDOTTE
(Street or P.O. Box)

Faye M Roberts
(Owner's Signature)
LAS VEGAS NV. 89102
(City) (State) (Zip Code)

(Owner's Name - Please Print)

(Street or P.O. Box)

(Owner's Signature)

(City) (State) (Zip Code)

(Owner's Name - Please Print)

(Street or P.O. Box)

(Owner's Signature)

(City) (State) (Zip Code)

(Continued on reverse)

ENTERED INTO COMPUTER
31/8/02 TK

_____ (Owner's Name - Please Print)	_____ (Owner's Signature)
_____ (Street or P.O. Box)	_____ (City) _____ (State) _____ (Zip Code)
_____ (Owner's Name - Please Print)	_____ (Owner's Signature)
_____ (Street or P.O. Box)	_____ (City) _____ (State) _____ (Zip Code)
_____ (Owner's Name - Please Print)	_____ (Owner's Signature)
_____ (Street or P.O. Box)	_____ (City) _____ (State) _____ (Zip Code)
_____ (Owner's Name - Please Print)	_____ (Owner's Signature)
_____ (Street or P.O. Box)	_____ (City) _____ (State) _____ (Zip Code)

INSTRUCTIONS

1. This certification of waiver from payment of maintenance fees is made under the provisions of the Act of August 10, 1993 (107 Stat. 312 [1993]), and §1744 of Title 43 and §28-28k of Title 30 of the United States Code; and the regulations thereunder (43 CFR 3833 and 3850).
2. This waiver must be filed in advance of the assessment year for which a waiver is sought, but in no event be filed later than the August 31st preceding the assessment year for which the waiver is sought.
3. You must still record your affidavit of assessment work for claims listed and/or Notices of Intention to Hold for any sites listed with the BLM by each December 30th, and the local recording office under State law, as in the past.
4. This waiver must be filed in the BLM State Office where the mining claims are recorded.
5. If the claims and sites are located in more than one State, a separate waiver form must be filed in each State in which they are held. The total number of claims and sites listed on separate waiver forms cannot exceed ten.
6. All claim names and Bureau of Land Management (BLM) serial numbers must be listed for all mining claims and sites for which a waiver is sought.
7. All owners and their addresses must be listed.
8. This waiver form must be signed by all of the owners or their designated agent. If an agent is designated, a statement appointing the agent, must be submitted with this certification, if a designation of agent is not currently on file with the BLM State office where your claims and sites are recorded.
9. Mining claims and sites held by a husband and wife, either jointly or individually, or their children under the age of discretion, shall be counted towards the 10 claim limit. Mining claims and sites held in co-ownership, or by an association of locators, by a partnership, or by a corporation shall be counted towards the 10 claim limit for claimants that have an interest in these entities.
10. Failure to pay the maintenance fee or meet the requirements for waiver from payment of the maintenance fee by any August 31st deadline for the following assessment year shall cause the mining claims and sites to be declared null and void.

NOTICE

The Privacy Act of 1974 and the regulation in 43 CFR 2.48(d) provide that you be furnished the following information in connection with the information required by this certification of exemption from rental fees form.

AUTHORITY: 30 U.S.C. 28-28e; 43 U.S.C. 1201, 1740, and 1744; and the Act of August 10, 1993 (107 Stat. 312); 43 CFR 3833 and 3850.

PRINCIPLE PURPOSE: This information is to be used to verify that the owner(s) of a mining claim has complied with the Act of August 10, 1993 (107 Stat. 312), and is entitled to perform assessment work in lieu of paying the maintenance fee for the mining claims listed on this form.

ROUTINE USE: (1) Adjudication of the claimant(s) certification of waiver from paying the maintenance fee otherwise required by the Act of August 10, 1993 (107 Stat. 312). (2) Disclosure may be made to appropriate Federal agencies when location is made within the agency's geographic area of responsibility. (3) Information from the record and/or the record will be transferred to the appropriate Federal, State, or local agency, or a member of the public in response to a specific request for pertinent information. (4) Information may also be provided to the

Department of Justice or in a proceeding before a court or adjudicative body; or to Federal, State, local or foreign agencies when needed for enforcement of civil or criminal codes or applicable regulations concerning title rights upon the public land.

EFFECT OF NOT PROVIDING INFORMATION: Disclosure of this information is required by the Act of August 10, 1993 (107 Stat. 312) and 43 CFR 3833 for those owner(s) wishing to take the small miners waiver allowed under 43 CFR 3833 and 3850. Failure to supply the information required in this form to support the owner(s) certification of waiver from payment of the otherwise required maintenance fees will result in the waiver being disallowed and the mining claims declared null and void by the Bureau of Land Management (BLM).

The Paperwork Reduction Act of 1980 (44 U.S.C. 3501, et seq.) requires us to tell you that:

This information is being collected to allow the BLM to determine if you qualify for a waiver from the payment of \$100 per mining claim maintenance fee established by the Act of August 10, 1993 (107 Stat. 312) and the implementing regulations at 43 CFR 3833 and 3850. A response to this request is required in accordance with the statute (107 Stat. 312) to retain your benefit.

BURDEN HOURS STATEMENT

Public reporting burden for this form is estimated to average 5 minutes per response, including time to review instructions, gathering and maintaining data, and completing and reviewing the form. Direct comments regarding this burden estimate, or any other aspect of this form, to the Department of the Interior, Bureau of Land Management, Information Collection Clearance Officer (871), 1849 C Street, N.W., Washington, D.C. 20240; and the Office of Management and Budget, Paperwork Reduction Project (1004-0114), Washington, D.C. 20503.

FOR OFFICIAL USE ONLY

09 05 V L-101 000
 11/27/93 10:00 AM
 11/27/93 10:00 AM

Receipt No. 438337

Trans No. 460229

LEAD FILE #

AMC 2154, 8580, 912863
185940, 338324, 344095,
349366 97284

AMC Number	Code	Amount
2154	480	5.00
2156		5.00
8580		5.00
912863		5.00
912865-912866		10.00
185940-185947		45.00
338324-338325		10.00
344095		5.00
349366		5.00
97284	480	5.00
		100.00
TOTAL:	480	\$95.00

AMC Number	Code	Amount
TOTAL:		5

Date of Doc 1/28/02
 Date of Rec't 1/29/02
 Amount Rec'd 100.00
 Amount Earned \$95.00

Date Entered: 2/5/02 TK
 Date Verified: 3/1/02 RE
 Sent to Accts: 3/1/02
 Date Earned: _____

- 480 POL
- 481 NOI
- 482 MAINT
- 396 TRANS
- 635 AMEND

NOTES:
 entered POL w/ the date of
 12/30/01.
 AMC 91287 is closed
 claimant needs
 timely filed amount of \$5

100.00 AM

Affidavit of Labor Performed and Improvements Made

STATE OF ARIZONA, }
County of Mohave } ss.

PAUL L. Roberts, Faye M. Roberts being duly sworn, deposes and says that he is a citizen of the United States and more than twenty-one years of age, and resides at 2821 WYANDOTTE in CLARK, LAS VEGAS NV. 89102

County, State of ^{NV.} ~~Arizona~~, and is personally acquainted with the mining claims known as

- AMC 338324 FAYRO # 97 Book 2691 Page 796
- AMC 2154 FAYRO # 1 Book 337 Page 423, 424
- AMC 2156 YELLOW NUGGET Book 380 Page 200
- AMC 8580 GOLDEN MISS-FIT Book 6-I Page 34
- AMC 92863 FAYRO # 2 Book 591 Page 792
- AMC 92865 FAYRO # 4 Book 591 Page 794
- AMC 92866 FAYRO # 5 Book 591 Page 795
- AMC 97287 GOLDEN FINK Book 601 Page 405
- AMC 344095 FAYRO # 3 Book 2839 Page 690
- AMC 349366 FAYRO # 6 Book 3014 Page 83

mining claims, situate in East Basin Mining District, County of Mohave, State of Arizona; that between the 1st day of SEPT A. D. 192001

and the 1st day of SEPT AD 2002 A. D. 192001 at least 3500 thirty five hundred dollars worth of work and improvements were done and performed upon said claim, not including the location work of said claim.

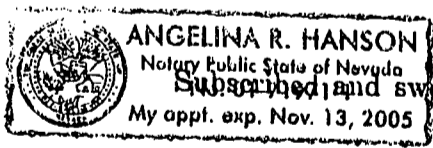
Such work and improvements were made by and at the expense of FAYE M. Roberts & PAUL L. Roberts

owner S of said claim for the purpose of complying with the laws of the United States pertaining to assessment of annual work and

PAUL L. Roberts, DAVID E Roberts, LARRY W. Roberts (and others) FAYE M. Roberts

were the men employed by said owner S and who labored upon said claim, did said work and improvements, the same being as follows, to-wit:

- Tools, Tool repair, Trenching, supplies, Road work, Exploration



Paul L. Roberts

Subscribed and sworn to before me this 3rd day of JANUARY, A. D. 2002

(My commission expires 11/13/2005) [Signature] Notary Public

Filed and recorded at request of _____, A. D. 19____, at _____ o'clock _____ M., Book _____

Proof of Labor, pages _____, Records of Mohave County, Arizona.

By _____ Deputy Recorder _____ County Recorder

PAUL L. Roberts
2821 WYANDOTTE
LAS VEGAS NV. 89102

Page _____
TX 2/5/02
ENTERED INTO COMPUTER

Affidavit of Labor Performed and Improvements Made

STATE OF ARIZONA, }
County of Mohave } ss.

David G. Roberts

being duly sworn, deposes and says that he is a citizen of the United States and more than twenty-one years of age, and resides at 2821 WYANDOTTE in CLARK, LAS VEGAS NV 89102

County, State of Arizona, and is personally acquainted with the mining claim known as

<u>AMC 185940</u>	<u>FAYRO #14</u>	<u>Book 868</u>	<u>Page 23, 24</u>
<u>AMC 185941</u>	<u>FAYRO #15</u>	<u>Book 868</u>	<u>Page 25, 26</u>
<u>AMC 185942</u>	<u>FAYRO #16</u>	<u>Book 868</u>	<u>Page 27, 28</u>
<u>AMC 185943</u>	<u>FAYRO #17</u>	<u>Book 868</u>	<u>Page 29, 30</u>
<u>AMC 185944</u>	<u>FAYRO #18</u>	<u>Book 872</u>	<u>Page 252, 253</u>
<u>AMC 185945</u>	<u>FAYRO #19</u>	<u>Book 872</u>	<u>Page 254, 255</u>
<u>AMC 185946</u>	<u>FAYRO #20</u>	<u>Book 872</u>	<u>Page 256, 257</u>
<u>AMC 185947</u>	<u>FAYRO #21</u>	<u>Book 872</u>	<u>Page 258, 259</u>
<u>AMC 338325</u>	<u>FAYRO #98</u>	<u>Book 2691</u>	<u>Page 798</u>
<u>AMC 339088</u>	<u>FAYRO #17A</u>	<u>Book 2700</u>	<u>Page 885</u>

mining claims, situate in _____ Mining District, County of Mohave, State of Arizona; that between the 1st day of SEPT 2001 A. D. 2001

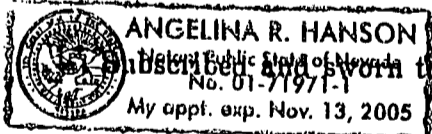
and the 1st day of SEPT 2002 A. D. 2002 at least 4000.00 Four thousand dollars worth of work and improvements were done and performed upon said claim, not including the location work of said claim.

Such work and improvements were made by and at the expense of "DAVID G. Roberts" (PAUL L. Roberts, LARRY W. Roberts)

owner of said claim for the purpose of complying with the laws of the United States pertaining to assessment of annual work and PAUL L. Roberts, DAVID G. Roberts, FAYE M. Roberts, LARRY W. Roberts

were the men employed by said owner and who labored upon said claim, did said work and improvements, the same being as follows, to-wit:

Road work, Tool repair, Trenching, supplies, Exploration Equipment repair.



Paul L. Roberts

Subscribed and sworn to before me this 3RD day of JANUARY, A. D. 2002

(My commission expires 11/13/2005)

Notary Public

Filed and recorded at request of _____

_____, A. D. 19____, at _____ o'clock _____ M., Book _____

Proof of Labor, pages _____, Records of Mohave County, Arizona.

By _____ Deputy Recorder _____ County Recorder

PAUL L. Roberts
2821 WYANDOTTE
LAS VEGAS, NV. 89102

Page _____
2002 JAN 28 V 82 NVC 2002

ENTERED INTO COMPUTER

TX 2/5/02

1/30. I sent these
folks a
WAIVER
FORM
CED

United States Department of the Interior
Bureau of Land Management
 BUSINESS & SUPPORT SVCS DIV
 222 N CENTRAL AVE
 PHOENIX, AZ 85004 -2203
 Phone: (602) 417-9200

Receipt	
No:	438337

Transaction #: 460229
Date of Transaction: 01/29/2002

CUSTOMER:	FAYE ROBERTS 2821 WYANDOTTE LAS VEGAS, NV 89102
------------------	---

LINE #	QTY	DESCRIPTION	REMARKS	UNIT PRICE	TOTAL
1	1.00	LOCATABLE MINERALS / MINING CLAIMS-NOT NEW-UNADJUD, ONE AUTH NO. ONLY / MINING CLAIM MONEY RECEIVED (455) CASES: AMC338324/\$100.00	POL 2002 (20)	- n/a -	\$100.00
TOTAL:					\$100.00

PAYMENT INFORMATION			
1	AMOUNT:	\$100.00	POSTMARKED: 01/23/2002
	TYPE:	CHECK	RECEIVED: 01/28/2002
	CHECK NO:	4950	
	NAME:	ROBERTS, FAYE 2821 WYANDOTTE LAS VEGAS NV 89102	

REMARKS
702-876-3907

This receipt was generated by the automated BLM Collections and Billings System and is a paper representation of a portion of the official electronic record contained therein.

2EP Base 1 of 2

Affidavit of Labor Performed and Improvements Made

STATE OF ARIZONA, }
County of Mohave } ss.

David G. Roberts

being duly sworn, deposes and

says that he is a citizen of the United States and more than twenty-one years of age, and resides at 2821 WYANDOTTE in CLARK, LAS VEGAS NV 89102

County, State of Arizona, and is personally acquainted with the mining claim known as

AMC 185940	FAYRO #14	Book 868	Page 23, 24
AMC 185941	FAYRO #15	Book 868	Page 25, 26
AMC 185942	FAYRO #16	Book 868	Page 27, 28
AMC 185943	FAYRO #17	Book 868	Page 29, 30
AMC 185944	FAYRO #18	Book 872	Page 252, 253
AMC 185945	FAYRO #19	Book 872	Page 254, 255
AMC 185946	FAYRO #20	Book 872	Page 256, 257
AMC 185947	FAYRO #21	Book 872	Page 258, 259
AMC 338325	FAYRO #98	Book 2691	Page 79B
AMC 339088	FAYRO #17A	Book 2700	Page 885

mining claims, situate in _____ Mining District, County of Mohave, State of Arizona; that between the 1st day of SEPT A. D. 2000

and the 1st day of SEPT A. D. 2001, at least 3000.00

three thousand dollars worth of work and improvements were done and performed upon said claim, not including the location work of said claim.


Such work and improvements were made by and at the expense of "DAVID G. Roberts" (PAUL L. Roberts, LARRY W. Roberts)

owner of said claim for the purpose of complying with the laws of the United States pertaining to assessment of annual work and

PAUL L. Roberts, DAVID G. Roberts, FAYE M. Roberts
LARRY W. Roberts

were the men employed by said owner and who labored upon said claim, did said work and improvements, the same being as follows, to-wit:

ROAD work, Tool repair, Trenching, supplies, EXPLORATION
EQUIPMENT REPAIR.



Paul L. Roberts

Subscribed and sworn to before me this 12 day of Jan, A. D. 2001

(My commission expires Feb 10, 2004) [Signature] Notary Public

Filed and recorded at request of _____

_____, A. D. 19____, at _____ o'clock _____ M., Book _____

Proof of Labor, pages _____, Records of Mohave County, Arizona.

By _____ Deputy Recorder
_____, County Recorder

PAUL L. Roberts
2821 WYANDOTTE
LAS VEGAS, NV, 89102

RECEIVED
BUREAU OF
LAND MANAGEMENT

ENTERED INTO COMPUTER

3/8/01

ARIZONA STATE OFFICE
PHOENIX, ARIZONA
RECEIVED
BUREAU OF
LAND MANAGEMENT
2001 FEB - 1 A 9 37



INDEXED

2001007644
BK 3673 PG 239
OFFICIAL RECORDS
OF MOHAVE COUNTY
JOAN MC CALL, MO
02/09/2001
10:49A
PG 1 OF 2
FEE 15.00

MICROFILMED

RECORDERS MEMO: Legibility
Questionable For Good Reproduction

on my I thank you for

all of your help

Paul Robert 2

RECEIVED
BUREAU OF
LAND MANAGEMENT
2001 MAR - 7 A 10: 42
ARIZONA
STATE OFFICE
PHOENIX, ARIZONA

Affidavit of Labor Performed and Improvements Made

STATE OF ARIZONA, }
 County of Mohave } ss.

David G. Roberts being duly sworn, deposes and

says that he is a citizen of the United States and more than twenty-one years of age, and resides at 2821 WYANDOTTE in CLARK, Las Vegas NV 89102

County, State of ^{NV}Arizona, and is personally acquainted with the mining claim known as

AMC 185940	FAYRO #14	Book 868	Page 23, 24
AMC 185941	FAYRO #15	Book 868	Page 25, 26
AMC 185942	FAYRO #16	Book 868	Page 27, 28
AMC 185943	FAYRO #17	Book 868	Page 29, 30
AMC 185944	FAYRO #18	Book 872	Page 252, 253
AMC 185945	FAYRO #19	Book 872	Page 254, 255
AMC 185946	FAYRO #20	Book 872	Page 256, 257
AMC 185947	FAYRO #21	Book 872	Page 258, 259
AMC 338325	FAYRO #98	Book 2691	Page 778
AMC 339088	FAYRO #17A	Book 2700	Page 885

mining claims, situate in _____ Mining District, County of Mohave, State of

Arizona; that between the 1st day of sept A. D. 1999

and the 1st day of sept A. D. 2000, at least 3000.00

three thousand dollars worth of work and improvements were done and performed upon said claim, not including the location work of said claim.


Such work and improvements were made by and at the expense of "DAVID G. Roberts" (PAUL L. Roberts, LARRY W. Roberts)

owner of said claim for the purpose of complying with the laws of the United States pertaining to assessment of annual work and

PAUL L. Roberts, DAVID G. Roberts, FAYE M. Roberts
LARRY W. Roberts

were the men employed by said owner and who labored upon said claim, did said work and improvements, the same being as follows, to-wit:

ROAD work, Tool repair, Trenching, supplies, Exploration
Equipment repair.



Paul L. Roberts

Subscribed and sworn to before me this 12 day of Jan, A. D. 192000

(My commission expires Feb 10, 2004) [Signature] Notary Public

Filed and recorded at request of _____

_____, A. D. 19____, at _____ o'clock _____ M., Book _____

Proof of Labor, pages _____, Records of Mohave County, Arizona.

By _____ Deputy Recorder _____ County Recorder

PAUL L. Roberts
2821 WYANDOTTE
Las Vegas, NV. 89102

RECEIVED
 BUREAU OF
 LAND MANAGEMENT
 2001 FEB - 1 A 9:37
 ARIZONA
 STATE OFFICE
 PHOENIX, ARIZONA

sent to Mr. Roberts by correction. NK

Affidavit of Labor Performed and Improvements Made

STATE OF ARIZONA, } ss.
County of Mohave

PAUL L. Roberts, FAYE M. Roberts being duly sworn, deposes and says that he is a citizen of the United States and more than twenty-one years of age, and resides at 2821 WYANDOTTE in CLARK, LAS VEGAS NV. 89102

County, State of ARIZONA, and is personally acquainted with the mining claim^s known as

- AMC 338324 FAYRO # 97 Book 2691 Page 796
- AMC 2154 FAYRO # 1 Book 337 Page 423, 424
- AMC 2156 YELLOW NUGGET Book 380 Page 200
- AMC 8580 GOLDEN MISS-FIT Book 6-I Page 34
- AMC 92863 FAYRO # 2 Book 591 Page 792
- AMC 92865 FAYRO # 4 Book 591 Page 794
- AMC 92866 FAYRO # 5 Book 591 Page 795
- AMC 97287 GOLDEN FINK Book 601 Page 405
- AMC 344095 FAYRO # 3 Book 2839 Page 690
- AMC 349366 FAYRO # 6 " 9014 " 83

mining claim^s, situate in East Basin Mining District, County of Mohave, State of Arizona; that between the 1st day of SEPT A. D. 1999

and the 1st day of SEPT A. D. 192000, at least 4,000.00

Four thousand dollars worth of work and improvements were done and performed upon said claim, not including the location work of said claim.

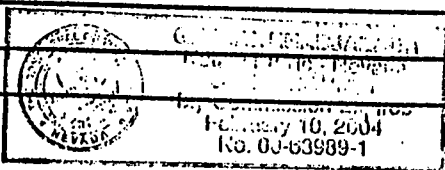
Such work and improvements were made by and at the expense of FAYE M. Roberts & PAUL L. Roberts

owner S of said claim for the purpose of complying with the laws of the United States pertaining to assessment of annual work and

PAUL L. Roberts, DAVID E Roberts, LARRY W. Roberts
(and others) FAYE M. Roberts

were the men employed by said owner S and who labored upon said claim, did said work and improvements, the same being as follows, to-wit:

Tools, Tool repair, Trenching, supplies, Road work, Exploration



Paul L. Roberts

Subscribed and sworn to before me this 12 day of Jan, A. D. 192001

(My commission expires Feb 10, 2004) [Signature] Notary Public

Filed and recorded at request of _____, A. D. 19____, at _____ o'clock _____ M., Book _____

Proof of Labor, pages _____, Records of Mohave County, Arizona.

By _____ Deputy Recorder County Recorder

P. L. Roberts
121 WYANDOTTE
LAS VEGAS NV. 89102

Page _____

ARIZONA
STATE OFFICE
PHOENIX, ARIZONA

2001 FEB - 1 A 9:37

RECEIVED
BUREAU OF
LAND MANAGEMENT

Sent to Mr. Roberts for correction [initials]

United States Department of the Interior
Bureau of Land Management
 BUSINESS & SUPPORT SVCS DIV
 222 N CENTRAL AVE
 PHOENIX, AZ 85004 -2203
 Phone: (602) 417-9200

Receipt	
No:	253792

Transaction #: 268616					
Date of Transaction: 02/02/2001					
CUSTOMER:		DAVID G ROBERTS 2821 WYANDOTTE LAS VEGAS, NV 89102			
LINE #	QTY	COMMODITY / SUBJECT / ACTION / PRODUCT	REMARKS	UNIT PRICE	TOTAL
1	1	LOCATABLE MINERALS / MINING CLAIMS-ACCOUNTS/UNADJUDICATED / MINING CLAIM MONEY RECEIVED (455)	POL 2000 (10)	- n/a -	\$100.00
TOTAL:					\$100.00

PAYMENT INFORMATION			
1	AMOUNT:	\$100.00	POSTMARKED: 01/29/2001
	TYPE:	CHECK	RECEIVED: 02/01/2001
	CHECK NO:	4825	
	NAME:	ROBERTS, FAYE 2821 WYANDOTTE LAS VEGAS NV 89102	

REMARKS

CASE SERIAL NUMBER INFORMATION		
TRNS #	LINE #	CASES
268616	1	AMC185940

This receipt was generated by the automated BLM Collections and Billings System and is a paper representation of a portion of the official electronic record contained therein.

MAINTENANCE FEE PAYMENT WAIVER CERTIFICATION

This small miner waiver is filed to hold the claims/sites listed below for the assessment year beginning at noon on the first September 1 following the official filing of this form with BLM.

The undersigned owner(s) of the mining claims/sites listed below hereby certify under penalty of 18 U.S.C. 1001 and 43 U.S.C. 1212 that:

I/We control, or will control, ten or fewer mining claims/sites located and maintained on Federal land in the United States of America on the August 31 that is one day before the beginning of the assessment year indicated in line one above.

I/We have/will performed/perform assessment work upon the claims listed below for the current assessment year as of the August 31 indicated in line three above. This work meets the requirements of the General Mining Law of 1872, as amended; the Act of August 10, 1993; and the regulations at 43 CFR 3833 and 3850. Such work will be described on our affidavit of labor.

344095 2154, 8580, 92863
97284, 338324

The mining claims and sites for which the above waiver from payment of the maintenance fees is made are:

CLAIM NAME	BLM RECORDATION SERIAL NUMBER
1. Yellow Nugget	AMC 2156
2. FAYRO #1	AMC 2154
3. Golden MISS FIT	AMC 8580
4. FAYRO #2	AMC 92863
5. FAYRO #4	AMC 92865
6. FAYRO #5	AMC 92866
7. Golden FINK	AMC 97287
8. FAYRO #97	AMC 338324
9. FAYRO #3	AMC 344095
10.	

All owner(s) of the above mining claims and sites are filing for this waiver.

I/We understand and acknowledge that pursuant to 43 U.S.C. 1212 and 18 U.S.C. 1001, the filing of a false, fictitious, or fraudulent document with the Bureau of Land Management may result in a fine of up to \$10,000, a prison term not to exceed five years, or both.

PAUL L. Roberts
(Owner's Name - Please Print)
2821 WYANDOTTE
(Street or P.O. Box)

Paul L Roberts
(Owner's Signature)
LAS VEGAS NV. 89102
(City) (State) (Zip Code)

FAYE M. Roberts
(Owner's Name - Please Print)
2821 WYANDOTTE
(Street or P.O. Box)

Faye M Roberts
(Owner's Signature)
LAS VEGAS NV. 89102
(City) (State) (Zip Code)

(Owner's Name - Please Print)
(Street or P.O. Box)

(Owner's Signature)
(City) (State) (Zip Code)

(Owner's Name - Please Print)
(Street or P.O. Box)

ENTERED IN COMPUTER
M. Hyde 1/17/01
(City) (State) (Zip Code)

(Continued on reverse)

VERIFIED
A-7-01

(Owner's Name - Please Print)	(Owner's Signature)		
(Street or P.O. Box)	(City)	(State)	(Zip Code)
(Owner's Name - Please Print)	(Owner's Signature)		
(Street or P.O. Box)	(City)	(State)	(Zip Code)
(Owner's Name - Please Print)	(Owner's Signature)		
(Street or P.O. Box)	(City)	(State)	(Zip Code)
(Owner's Name - Please Print)	(Owner's Signature)		
(Street or P.O. Box)	(City)	(State)	(Zip Code)

INSTRUCTIONS

1. This certification of waiver from payment of maintenance fees is made under the provisions of the Act of August 10, 1993 (107 Stat. 312 [1993]), and §1744 of Title 43 and §28-28k of Title 30 of the United States Code; and the regulations thereunder (43 CFR 3833 and 3850).
2. This waiver must be filed in advance of the assessment year for which a waiver is sought, but in no event be filed later than the August 31st preceding the assessment year for which the waiver is sought.
3. You must still record your affidavit of assessment work for claims listed and/or Notices of Intention to Hold for any sites listed with the BLM by each December 30th, and the local recording office under State law, as in the past.
4. This waiver must be filed in the BLM State Office where the mining claims are recorded.
5. If the claims and sites are located in more than one State, a separate waiver form must be filed in each State in which they are held. The total number of claims and sites listed on separate waiver forms cannot exceed ten.
6. All claim names and Bureau of Land Management (BLM) serial numbers must be listed for all mining claims and sites for which a waiver is sought.
7. All owners and their addresses must be listed.
8. This waiver form must be signed by all of the owners or their designated agent. If an agent is designated, a statement appointing the agent, must be submitted with this certification, if a designation of agent is not currently on file with the BLM State office where your claims and sites are recorded.
9. Mining claims and sites held by a husband and wife, either jointly or individually, or their children under the age of discretion, shall be counted towards the 10 claim limit. Mining claims and sites held in co-ownership, or by an association of locators, by a partnership, or by a corporation shall be counted towards the 10 claim limit for claimants that have an interest in these entities.
10. Failure to pay the maintenance fee or meet the requirements for waiver from payment of the maintenance fee by any August 31st deadline for the following assessment year shall cause the mining claims and sites to be declared null and void.

NOTICE

The Privacy Act of 1974 and the regulation in 43 CFR 2.48(d) provide that you be furnished the following information in connection with the information required by this certification of exemption from rental fees form.

AUTHORITY: 30 U.S.C. 28-28e; 43 U.S.C. 1201, 1740, and 1744; and the Act of August 10, 1993 (107 Stat. 312); 43 CFR 3833 and 3850.

PRINCIPLE PURPOSE: This information is to be used to verify that the owner(s) of a mining claim has complied with the Act of August 10, 1993 (107 Stat. 312), and is entitled to perform assessment work in lieu of paying the maintenance fee for the mining claims listed on this form.

ROUTINE USE: (1) Adjudication of the claimant(s) certification of waiver from paying the maintenance fee otherwise required by the Act of August 10, 1993 (107 Stat. 312). (2) Disclosure may be made to appropriate Federal agencies when location is made within the agency's geographic area of responsibility. (3) Information from the record and/or the record will be transferred to the appropriate Federal, State, or local agency, or a member of the public in response to a specific request for pertinent information. (4) Information may also be provided to the

Department of Justice or in a proceeding before a court or adjudicative body; or to Federal, State, local or foreign agencies when needed for enforcement of civil or criminal codes or applicable regulations concerning title rights upon the public land.

EFFECT OF NOT PROVIDING INFORMATION: Disclosure of this information is required by the Act of August 10, 1993 (107 Stat. 312) and 43 CFR 3833 for those owner(s) wishing to take the small miners waiver allowed under 43 CFR 3833 and 3850. Failure to supply the information required in this form to support the owner(s) certification of waiver from payment of the otherwise required maintenance fees will result in the waiver being disallowed and the mining claims declared null and void by the Bureau of Land Management (BLM).

The Paperwork Reduction Act of 1980 (44 U.S.C. 3501, et seq.) requires us to tell you that:

This information is being collected to allow the BLM to determine if you qualify for a waiver from the payment of \$100 per mining claim maintenance fee established by the Act of August 10, 1993 (107 Stat. 312) and the implementing regulations at 43 CFR 3833 and 3850. A response to this request is required in accordance with the statute (107 Stat. 312) to retain your benefit.

BURDEN HOURS STATEMENT

Public reporting burden for this form is estimated to average 5 minutes per response, including time to review instructions, gathering and maintaining data, and completing and reviewing the form. Direct comments regarding this burden estimate, or any other aspect of this form, to the Department of the Interior, Bureau of Land Management, Information Collection Clearance Officer (871), 1849 C Street, N.W., Washington, D.C. 20240; and the Office of Management and Budget, Paperwork Reduction Project (1004-0114), Washington, D.C. 20503.

FOR OFFICIAL USE ONLY

ARIZONA
STATE OFFICE
PHOENIX, ARIZONA

JAN 12 A 9:45

RECEIVED
BUREAU OF
LAND MANAGEMENT

MAINTENANCE FEE PAYMENT WAIVER CERTIFICATION

This small miner waiver is filed to hold the claims/sites listed below for the assessment year beginning at noon on the first September 1 following the official filing of this form with BLM.

The undersigned owner(s) of the mining claims/sites listed below hereby certify under penalty of 18 U.S.C. 1001 and 43 U.S.C. 1212 that:

I/We control, or will control, ten or fewer mining claims/sites located and maintained on Federal land in the United States of America on the August 31 that is one day before the beginning of the assessment year indicated in line one above.

I/We have/will performed/perform assessment work upon the claims listed below for the current assessment year as of the August 31 indicated in line three above. This work meets the requirements of the General Mining Law of 1872, as amended; the Act of August 10, 1993; and the regulations at 43 CFR 3833 and 3850. Such work will be described on our affidavit of labor.

338324

92863

2154

344095

97284

8580

The mining claims and sites for which the above waiver from payment of the maintenance fees is made are:

CLAIM NAME	BLM RECORDATION SERIAL NUMBER
1. Yellow Nugget	AMC 2156
2. FAYRO #1	AMC 2154
3. Golden Miss Fit	AMC 8580
4. FAYRO #2	AMC 92863
5. FAYRO #4	AMC 92865
6. FAYRO #5	AMC 92866
7. Golden Fink	AMC 97287
8. FAYRO #97	AMC 338324
9. FAYRO #3	AMC 344095
10.	

All owner(s) of the above mining claims and sites are filing for this waiver.

I/We understand and acknowledge that pursuant to 43 U.S.C. 1212 and 18 U.S.C. 1001, the filing of a false, fictitious, or fraudulent document with the Bureau of Land Management may result in a fine of up to \$10,000, a prison term not to exceed five years, or both.

PAUL L. Roberts

(Owner's Name - Please Print)

2821 WYANDOTTE

(Street or P.O. Box)

Paul L. Roberts

(Owner's Signature)

WAS Vegas

(City)

NV.

(State)

89102

(Zip Code)

FAYC M. Roberts

(Owner's Name - Please Print)

2821 WYANDOTTE

(Street or P.O. Box)

Faye M. Roberts

(Owner's Signature)

WAS Vegas

(City)

NV.

(State)

89102

(Zip Code)

(Owner's Name - Please Print)

(Street or P.O. Box)

Paul L. Roberts

(Owner's Signature)

(City)

(State)

(Zip Code)

(Owner's Name - Please Print)

(Street or P.O. Box)

Faye M. Roberts

(Owner's Signature)

(City)

(State)

(Zip Code)

(Continued on reverse)

ENTERED IN COMPUTER

3/10/00 MTH

LOM 3/14/2000

(Owner's Name - Please Print)	(Owner's Signature)
(Street or P.O. Box)	(City) (State) (Zip Code)
(Owner's Name - Please Print)	(Owner's Signature)
(Street or P.O. Box)	(City) (State) (Zip Code)
(Owner's Name - Please Print)	(Owner's Signature)
(Street or P.O. Box)	(City) (State) (Zip Code)
(Owner's Name - Please Print)	(Owner's Signature)
(Street or P.O. Box)	(City) (State) (Zip Code)

INSTRUCTIONS

1. This certification of waiver from payment of maintenance fees is made under the provisions of the Act of August 10, 1993 (107 Stat. 312 [1993]), and §1744 of Title 43 and §28-28k of Title 30 of the United States Code; and the regulations thereunder (43 CFR 3833 and 3850).
2. This waiver must be filed in advance of the assessment year for which a waiver is sought, but in no event be filed later than the August 31st preceding the assessment year for which the waiver is sought.
3. You must still record your affidavit of assessment work for claims listed and/or Notices of Intention to Hold for any sites listed with the BLM by each December 30th, and the local recording office under State law, as in the past.
4. This waiver must be filed in the BLM State Office where the mining claims are recorded.
5. If the claims and sites are located in more than one State, a separate waiver form must be filed in each State in which they are held. The total number of claims and sites listed on separate waiver forms cannot exceed ten.
6. All claim names and Bureau of Land Management (BLM) serial numbers must be listed for all mining claims and sites for which a waiver is sought.
7. All owners and their addresses must be listed.
8. This waiver form must be signed by all of the owners or their designated agent. If an agent is designated, a statement appointing the agent, must be submitted with this certification, if a designation of agent is not currently on file with the BLM State office where your claims and sites are recorded.
9. Mining claims and sites held by a husband and wife, either jointly or individually, or their children under the age of discretion, shall be counted towards the 10 claim limit. Mining claims and sites held in co-ownership, or by an association of locators, by a partnership, or by a corporation shall be counted towards the 10 claim limit for claimants that have an interest in these entities.
10. Failure to pay the maintenance fee or meet the requirements for waiver from payment of the maintenance fee by any August 31st deadline for the following assessment year shall cause the mining claims and sites to be declared null and void.

NOTICE

The Privacy Act of 1974 and the regulation in 43 CFR 2.48(d) provide that you be furnished the following information in connection with the information required by this certification of exemption from rental fees form.

AUTHORITY: 30 U.S.C. 28-28e; 43 U.S.C. 1201, 1740, and 1744; and the Act of August 10, 1993 (107 Stat. 312); 43 CFR 3833 and 3850.

PRINCIPLE PURPOSE: This information is to be used to verify that the owner(s) of a mining claim has complied with the Act of August 10, 1993 (107 Stat. 312), and is entitled to perform assessment work in lieu of paying the maintenance fee for the mining claims listed on this form.

ROUTINE USE: (1) Adjudication of the claimant(s) certification of waiver from paying the maintenance fee otherwise required by the Act of August 10, 1993 (107 Stat. 312). (2) Disclosure may be made to appropriate Federal agencies when location is made within the agency's geographic area of responsibility. (3) Information from the record and/or the record will be transferred to the appropriate Federal, State, or local agency, or a member of the public in response to a specific request for pertinent information. (4) Information may also be provided to the

Department of Justice or in a proceeding before a court or adjudicative body; or to Federal, State, local or foreign agencies when needed for enforcement of civil or criminal codes or applicable regulations concerning title rights upon the public land.

EFFECT OF NOT PROVIDING INFORMATION: Disclosure of this information is required by the Act of August 10, 1993 (107 Stat. 312) and 43 CFR 3833 for those owner(s) wishing to take the small miners waiver allowed under 43 CFR 3833 and 3850. Failure to supply the information required in this form to support the owner(s) certification of waiver from payment of the otherwise required maintenance fees will result in the waiver being disallowed and the mining claims declared null and void by the Bureau of Land Management (BLM).

The Paperwork Reduction Act of 1980 (44 U.S.C. 3501, et seq.) requires us to tell you that:

This information is being collected to allow the BLM to determine if you qualify for a waiver from the payment of \$100 per mining claim maintenance fee established by the Act of August 10, 1993 (107 Stat. 312) and the implementing regulations at 43 CFR 3833 and 3850. A response to this request is required in accordance with the statute (107 Stat. 312) to retain your benefit.

BURDEN HOURS STATEMENT

Public reporting burden for this form is estimated to average 5 minutes per response, including time to review instructions, gathering and maintaining data, and completing and reviewing the form. Direct comments regarding this burden estimate, or any other aspect of this form, to the Department of the Interior, Bureau of Land Management, Information Collection Clearance Officer (871), 1849 C Street, N.W., Washington, D.C. 20240; and the Office of Management and Budget, Paperwork Reduction Project (1004-0114), Washington, D.C. 20503.

FOR OFFICIAL USE ONLY

RECEIVED
BUREAU OF
LAND MANAGEMENT

JUN 10 9 30 AM '00

ARIZONA
STATE OFFICE
DENVER, ARIZONA

003

Affidavit of Labor Performed and Improvements Made

STATE OF ARIZONA, } ss.
 County of Mohave

PAUL L. Roberts, FAYE M. Roberts being duly sworn, deposes and says that he is a citizen of the United States and more than twenty-one years of age, and resides at 2821 WYANDOTTE in CLARK, LAS VEGAS NV. 89102

County, State of ^{NV.} Arizona, and is personally acquainted with the mining claims known as

AMC 338324	FAYRO # 97	Book 2691	Page 796	338324
AMC 2154	FAYRO # 1	Book 337	Page 123, 424	338324
AMC 2156	YELLOW NUGGET	Book 380	Page 200	2154
AMC 8580	GOLDEN MISS-FIT	Book 6-I	Page 34	8580
AMC 92863	FAYRO # 2	Book 591	Page 792	92863
AMC 92865	FAYRO # 4	Book 591	Page 794	97284
AMC 92866	FAYRO # 5	Book 591	Page 795	344095
AMC 97287	GOLDEN FUNK	Book 601	Page 405	349366
AMC 344095	FAYRO # 3	Book 2839	Page 690	339088
AMC 349366	FAYRO # 6	" 3014	" 83	185940

mining claims, situate in East Basin Mining District, County of Mohave, State of Arizona; that between the 1st day of SEPT A. D. 1999, and the 1st day of SEPT A. D. 192000, at least 3500.00

thirty five hundred dollars worth of work and improvements were done and performed upon said claim, not including the location work of said claim.

Such work and improvements were made by and at the expense of FAYE M. Roberts & PAUL L. Roberts

owner S of said claim for the purpose of complying with the laws of the United States pertaining to assessment of annual work and

PAUL L. Roberts, DAVID G Roberts, LARRY W. Roberts (and others) FAYE M. Roberts

were the men employed by said owner S and who labored upon said claim, did said work and improvements, the same being as follows, to-wit:

Tools, Tool repair, Trenching, supplies, Road work, Exploration

Paul L. Roberts

Subscribed and sworn to before me this 2 day of January, A. D. 192000

Anastasia Dovel

(My commission expires April 12, 2000) Notary Public

Filed and recorded at request of _____

_____, A. D. 19____, at _____ o'clock _____ M., Book _____

Proof of Labor, pages _____, Records of Mohave County, Arizona.

By _____ Deputy Recorder

Page _____

County Recorder

ARIZONA STATE OFFICE PHOENIX, ARIZONA

JAN 10 9 29 AM '00

RECEIVED BUREAU OF LAND MANAGEMENT

NOTARY PUBLIC STATE OF NEVADA County of Clark ANASTASIA DOVEL Appl. No. 95-2541-1 Exp. 04/12/2000

ENTERED INTO COMPUTER

1/31/00

VERIFIED 2/24/00

P. L. Roberts
 2821 WYANDOTTE
 LAS VEGAS NV. 89102

Affidavit of Labor Performed and Improvements Made

STATE OF ARIZONA, }
 County of Mohave } ss.

DAVID G. Roberts being duly sworn, deposes and

says that he is a citizen of the United States and more than twenty-one years of age, and resides at 2821 WYANDOTTE in CLARK, LAS VEGAS NV 89102

County, State of ^{NV}Arizona, and is personally acquainted with the mining claim known as

AMC 185940	FAYRO #14	Book 868	Page 23, 24
AMC 185941	FAYRO #15	Book 868	Page 25, 26
AMC 185942	FAYRO #16	Book 868	Page 27, 28
AMC 185943	FAYRO #17	Book 868	Page 29, 30
AMC 185944	FAYRO #18	Book 872	Page 252, 253
AMC 185945	FAYRO #19	Book 872	Page 254, 255
AMC 185946	FAYRO #20	Book 872	Page 256, 257
AMC 185947	FAYRO #21	Book 872	Page 258, 259
AMC 338325	FAYRO #98	Book 2691	Page 79B,

AMC 339088 FAYRO #17A Mining District, County of Mohave, State of

Arizona; that between the 1st day of SEPT A. D. 1999

and the 1st day of SEPT A. D. 192000, at least 2,000.00

two thousand dollars worth of work and improvements were done and performed upon said claim, not including the location work of said claim.

Such work and improvements were made by and at the expense of "DAVID G. Roberts"

(PAUL L. Roberts, LARRY W. Roberts)

owner of said claims for the purpose of complying with the laws of the United States pertaining to assessment of annual work and

PAUL L. Roberts, DAVID G. Roberts, FAYE M. Roberts

LARRY W. Roberts were the men employed by said owner and who labored upon said claim, did said work and improvements, the same being as follows, to-wit:

Road work, Tool repair, Trenching, supplies, Exploration

Equipment repair.

NOTARY PUBLIC
 STATE OF NEVADA
 County of Clark
 ANASTASIA DOYEL
 Appt. No. 96-254-1
 My Appointment Expires April 15, 2000

NOTARY PUBLIC
 STATE OF NEVADA
 County of Clark
 ANASTASIA DOYEL
 Appt. No. 96-254-1
 My Appointment Expires April 15, 2000

Subscribed and sworn to before me this 3 day of January, A. D. 192000

Paul L. Roberts
Paul L. Roberts

Anastasia Doyel

Notary Public

(My commission expires April 12, 2000)

Filed and recorded at request of _____

_____, A. D. 19____, at _____ o'clock _____ M., Book _____

Proof of Labor, pages _____, Records of Mohave County, Arizona.

By _____ County Recorder

Deputy Recorder

Page _____

PAUL L. Roberts
2821 WYANDOTTE
LAS VEGAS, NV. 89102

ARIZONA
 STATE OFFICE
 PHOENIX, ARIZONA

RECEIVED
 BUREAU OF
 LAND MANAGEMENT

ENTERED INTO COMPUTER

1/31/00

VERIFIED
2/24/00

JUN 10 9 29 AM '00

United States Department of the Interior
Bureau of Land Management
 BUSINESS & SUPPORT SVCS DIV
 222 N CENTRAL AVE
 PHOENIX, AZ 85004 -2203
 Phone: (602) 417-9200

Receipt	
No:	58330

Transaction #: 66007					
Date of Transaction: 01/14/2000					
Commodity: LOCATABLE MINERALS Subject: MINING CLAIMS					
CUSTOMER: PAUL L ROBERTS 2821 WYANDOTTE LAS VEGAS,NV 89102					
LINE #	QTY	ACTION / PRODUCT	REMARKS	UNIT PRICE	TOTAL
1	20	PROOF OF LABOR/ASSESSMENT \$5 (1930)		\$5.00	\$100.00
TOTAL:					\$100.00

PAYMENT INFORMATION			
1	AMOUNT:	\$100.00	POSTMARKED: 01/06/2000
	TYPE:	CHECK	RECEIVED: 01/10/2000
	CHECK NO:	4654	
	NAME:	ROBERTS, FAYE	

REMARKS

CASE SERIAL NUMBER INFORMATION		
TRNS #	LINE #	CASES
66007	1	AMC185940 , AMC185941 , AMC185942 , AMC185943 , AMC185944 , AMC185945 , AMC185946 , AMC185947 , 338325 , 339088 , 338324 , 2154 , 2156 , 8580 , 92863 , 92865 , 92866 , 97287 , 344095 , 349366


This receipt was generated by the automated BLM Collections and Billings System and is a paper representation of a portion of the official electronic record contained therein.

B. L. Robert
2421 WYANDOTT
Las Vegas, NV
89102

CERTIFIED

P 410 125 698

MAIL



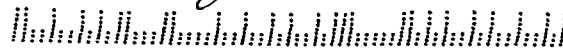
RECEIVED
BUREAU OF
LAND MANAGEMENT

JAN 10 9 29 AM '00

ARIZONA
STATE OFFICE
PHOENIX, ARIZONA

Bh M
arizona state office
222 Nth Central Ave.
Phoenix Az. 85004-2203

85004+2203



MAINTENANCE FEE PAYMENT WAIVER CERTIFICATION

This small miner waiver is filed to hold the claims/sites listed below for the assessment year beginning at noon on the first September 1 following the official filing of this form with BLM.

The undersigned owner(s) of the mining claims/sites listed below hereby certify under penalty of 18 U.S.C. 1001 and 43 U.S.C. 1212 that:

I/We control, or will control, ten or fewer mining claims/sites located and maintained on Federal land in the United States of America on the August 31 that is one day before the beginning of the assessment year indicated in line one above.

I/We have/will performed/perform assessment work upon the claims listed below for the current assessment year as of the August 31 indicated in line three above. This work meets the requirements of the General Mining Law of 1872, as amended; the Act of August 10, 1993; and the regulations at 43 CFR 3833 and 3850. Such work will be described on our affidavit of labor.

2154 97284
8580 338324
92863 344095

The mining claims and sites for which the above waiver from payment of the maintenance fees is made are:

CLAIM NAME	BLM RECORDATION SERIAL NUMBER
1. Yellow Nugget	AMC 2156
2. FAYRO #1	AMC 2154
3. Golden Miss Fit	AMC 8580
4. FAYRO #2	AMC 92863
5. FAYRO #4	AMC 92865
6. FAYRO #5	AMC 92866
7. Golden Fink	AMC 97287
8. FAYRO #97	AMC 338324
9. FAYRO #3	AMC 344095
10.	

All owner(s) of the above mining claims and sites are filing for this waiver.

I/We understand and acknowledge that pursuant to 43 U.S.C. 1212 and 18 U.S.C. 1001, the filing of a false, fictitious, or fraudulent document with the Bureau of Land Management may result in a fine of up to \$10,000, a prison term not to exceed five years, or both.

PAUL L. Roberts
(Owner's Name - Please Print)
2821 WYANDOTTE
(Street or P.O. Box)

Paul L Roberts
(Owner's Signature)
LAS VEGAS NV 89102
(City) (State) (Zip Code)

FAYC M. Roberts
(Owner's Name - Please Print)
2821 WYANDOTTE
(Street or P.O. Box)

Faye M Roberts
(Owner's Signature)
LAS VEGAS NV 89102
(City) (State) (Zip Code)

(Owner's Name - Please Print)

(Owner's Signature)

(Street or P.O. Box)

(City) (State) (Zip Code)

(Owner's Name - Please Print)

(Owner's Signature)

(Street or P.O. Box)

(City) (State) (Zip Code)

(Continued on reverse)

ENTERED IN COMPUTER

2/23/98 [initials] [initials] 2/24/99

_____ (Owner's Name - Please Print)	_____ (Owner's Signature)
_____ (Street or P.O. Box)	_____ (City) _____ (State) _____ (Zip Code)
_____ (Owner's Name - Please Print)	_____ (Owner's Signature)
_____ (Street or P.O. Box)	_____ (City) _____ (State) _____ (Zip Code)
_____ (Owner's Name - Please Print)	_____ (Owner's Signature)
_____ (Street or P.O. Box)	_____ (City) _____ (State) _____ (Zip Code)
_____ (Owner's Name - Please Print)	_____ (Owner's Signature)
_____ (Street or P.O. Box)	_____ (City) _____ (State) _____ (Zip Code)

INSTRUCTIONS

1. This certification of waiver from payment of maintenance fees is made under the provisions of the Act of August 10, 1993 (107 Stat. 312 [1993]), and §1744 of Title 43 and §28-28k of Title 30 of the United States Code; and the regulations thereunder (43 CFR 3833 and 3850).
2. This waiver must be filed in advance of the assessment year for which a waiver is sought, but in no event be filed later than the August 31st preceding the assessment year for which the waiver is sought.
3. You must still record your affidavit of assessment work for claims listed and/or Notices of Intention to Hold for any sites listed with the BLM by each December 30th, and the local recording office under State law, as in the past.
4. This waiver must be filed in the BLM State Office where the mining claims are recorded.
5. If the claims and sites are located in more than one State, a separate waiver form must be filed in each State in which they are held. The total number of claims and sites listed on separate waiver forms cannot exceed ten.
6. All claim names and Bureau of Land Management (BLM) serial numbers must be listed for all mining claims and sites for which a waiver is sought.
7. All owners and their addresses must be listed.
8. This waiver form must be signed by all of the owners or their designated agent. If an agent is designated, a statement appointing the agent, must be submitted with this certification, if a designation of agent is not currently on file with the BLM State office where your claims and sites are recorded.
9. Mining claims and sites held by a husband and wife, either jointly or individually, or their children under the age of discretion, shall be counted towards the 10 claim limit. Mining claims and sites held in co-ownership, or by an association of locators, by a partnership, or by a corporation shall be counted towards the 10 claim limit for claimants that have an interest in these entities.
10. Failure to pay the maintenance fee or meet the requirements for waiver from payment of the maintenance fee by any August 31st deadline for the following assessment year shall cause the mining claims and sites to be declared null and void.

NOTICE

The Privacy Act of 1974 and the regulation in 43 CFR 2.48(d) provide that you be furnished the following information in connection with the information required by this certification of exemption from rental fees form.

AUTHORITY: 30 U.S.C. 28-28e; 43 U.S.C. 1201, 1740, and 1744; and the Act of August 10, 1993 (107 Stat. 312); 43 CFR 3833 and 3850.

PRINCIPLE PURPOSE: This information is to be used to verify that the owner(s) of a mining claim has complied with the Act of August 10, 1993 (107 Stat. 312), and is entitled to perform assessment work in lieu of paying the maintenance fee for the mining claims listed on this form.

ROUTINE USE: (1) Adjudication of the claimant(s) certification of waiver from paying the maintenance fee otherwise required by the Act of August 10, 1993 (107 Stat. 312). (2) Disclosure may be made to appropriate Federal agencies when location is made within the agency's geographic area of responsibility. (3) Information from the record and/or the record will be transferred to the appropriate Federal, State, or local agency, or a member of the public in response to a specific request for pertinent information. (4) Information may also be provided to the

BURDEN HOURS STATEMENT

Public reporting burden for this form is estimated to average 5 minutes per response, including time to review instructions, gathering and maintaining data, and completing and reviewing the form. Direct comments regarding this burden estimate, or any other aspect of this form, to the Department of the Interior, Bureau of Land Management, Information Collector Clearance Officer (871), 1849 C Street, N.W., Washington, D.C. 20240; and the Office of Management and Budget, Paperwork Reduction Project (1004-0114), Washington, D.C. 20503.

Department of Justice or in a proceeding before a court or adjudicative body; or to Federal, State, local or foreign agencies when needed for enforcement of civil or criminal codes or applicable regulations concerning title rights upon the public land.

EFFECT OF NOT PROVIDING INFORMATION: Disclosure of this information is required by the Act of August 10, 1993 (107 Stat. 312) and 43 CFR 3833 for those owner(s) wishing to take the small miners waiver allowed under 43 CFR 3833 and 3850. Failure to supply the information required in this form to support the owner(s) certification of waiver from payment of the otherwise required maintenance fees will result in the waiver being disallowed and the mining claims declared null and void by the Bureau of Land Management (BLM).

The Paperwork Reduction Act of 1980 (44 U.S.C. 3501, et seq.) requires us to tell you that:

This information is being collected to allow the BLM to determine if you qualify for a waiver from the payment of \$100 per mining claim maintenance fee established by the Act of August 10, 1993 (107 Stat. 312) and the implementing regulations at 43 CFR 3833 and 3850. A response to this request is required in accordance with the statute (107 Stat. 312) to retain your benefit.

FOR OFFICIAL USE ONLY

RECEIVED
 BUREAU OF
 LAND MANAGEMENT
 4 10 55 AM '99
 PHOENIX, ARIZONA

UNITED STATES
DEPARTMENT OF THE INTERIOR
BUREAU OF LAND MANAGEMENT

FORM APPROVED
OMB NO. 1004-0114
Expires: March 31, 1997

002

MAINTENANCE FEE PAYMENT WAIVER CERTIFICATION

This small miner waiver is filed to hold the claims/sites listed below for the assessment year beginning at noon on the first September 1 following the official filing of this form with BLM.

The undersigned owner(s) of the mining claims/sites listed below hereby certify under penalty of 18 U.S.C. 1001 and 43 U.S.C. 1212 that:

I/We control, or will control, ten or fewer mining claims/sites located and maintained on Federal land in the United States of America on the August 31 that is one day before the beginning of the assessment year indicated in line one above.

I/We have/will performed/perform assessment work upon the claims listed below for the current assessment year as of the August 31 indicated in line three above. This work meets the requirements of the General Mining Law of 1872, as amended; the Act of August 10, 1993; and the regulations at 43 CFR 3833 and 3850. Such work will be described on our affidavit of labor.

2154 97287
8580 338324
92863 344095

The mining claims and sites for which the above waiver from payment of the maintenance fees is made are:

CLAIM NAME	BLM RECORDATION SERIAL NUMBER
1. Yellow Nugget	AMC 2156
2. FAYRO # 1	AMC 2154
3. Golden Miss Fit	AMC 8580
4. FAYRO # 2	AMC 92863
5. FAYRO # 4	AMC 92865
6. FAYRO # 5	AMC 92866
7. Golden Fink	AMC 97287
8. FAYRO # 97	AMC 338324
9. FAYRO # 3	AMC 344095
10.	

All owner(s) of the above mining claims and sites are filing for this waiver.

I/We understand and acknowledge that pursuant to 43 U.S.C. 1212 and 18 U.S.C. 1001, the filing of a false, fictitious, or fraudulent document with the Bureau of Land Management may result in a fine of up to \$10,000, a prison term not to exceed five years, or both.

PAUL L. Roberts (Owner's Name - Please Print)	<i>Paul L. Roberts</i> (Owner's Signature)
2821 WYANDOTTE (Street or P.O. Box)	LAS VEGAS NV. 89102 (City) (State) (Zip Code)
FAYC M. Roberts (Owner's Name - Please Print)	<i>Faye M. Roberts</i> (Owner's Signature)
2821 WYANDOTTE (Street or P.O. Box)	LAS VEGAS NV. 89102 (City) (State) (Zip Code)
 (Owner's Name - Please Print)	<i>Paul L. Roberts</i> (Owner's Signature)
 (Street or P.O. Box)	 (City) (State) (Zip Code)
 (Owner's Name - Please Print)	<i>Faye M. Roberts</i> (Owner's Signature)
 (Street or P.O. Box)	 (City) (State) (Zip Code)

(Continued on reverse)

ENTERED IN COMPUTER

12/23/94 11M 2/24/95

_____ (Owner's Name - Please Print)	_____ (Owner's Signature)
_____ (Street or P.O. Box)	_____ (City) (State) (Zip Code)
_____ (Owner's Name - Please Print)	_____ (Owner's Signature)
_____ (Street or P.O. Box)	_____ (City) (State) (Zip Code)
_____ (Owner's Name - Please Print)	_____ (Owner's Signature)
_____ (Street or P.O. Box)	_____ (City) (State) (Zip Code)
_____ (Owner's Name - Please Print)	_____ (Owner's Signature)
_____ (Street or P.O. Box)	_____ (City) (State) (Zip Code)

INSTRUCTIONS

1. This certification of waiver from payment of maintenance fees is made under the provisions of the Act of August 10, 1993 (107 Stat. 312 [1993]), and §1744 of Title 43 and §28-28k of Title 30 of the United States Code; and the regulations thereunder (43 CFR 3833 and 3850).
2. This waiver must be filed in advance of the assessment year for which a waiver is sought, but in no event be filed later than the August 31st preceding the assessment year for which the waiver is sought.
3. You must still record your affidavit of assessment work for claims listed and/or Notices of Intention to Hold for any sites listed with the BLM by each December 30th, and the local recording office under State law, as in the past.
4. This waiver must be filed in the BLM State Office where the mining claims are recorded.
5. If the claims and sites are located in more than one State, a separate waiver form must be filed in each State in which they are held. The total number of claims and sites listed on separate waiver forms cannot exceed ten.
6. All claim names and Bureau of Land Management (BLM) serial numbers must be listed for all mining claims and sites for which a waiver is sought.
7. All owners and their addresses must be listed.
8. This waiver form must be signed by all of the owners or their designated agent. If an agent is designated, a statement appointing the agent, must be submitted with this certification, if a designation of agent is not currently on file with the BLM State office where your claims and sites are recorded.
9. Mining claims and sites held by a husband and wife, either jointly or individually, or their children under the age of discretion, shall be counted towards the 10 claim limit. Mining claims and sites held in co-ownership, or by an association of locators, by a partnership, or by a corporation shall be counted towards the 10 claim limit for claimants that have an interest in these entities.
10. Failure to pay the maintenance fee or meet the requirements for waiver from payment of the maintenance fee by any August 31st deadline for the following assessment year shall cause the mining claims and sites to be declared null and void.

NOTICE

The Privacy Act of 1974 and the regulation in 43 CFR 2.48(d) provide that you be furnished the following information in connection with the information required by this certification of exemption from rental fees form.

AUTHORITY: 30 U.S.C. 28-28e; 43 U.S.C. 1201, 1740, and 1744; and the Act of August 10, 1993 (107 Stat. 312); 43 CFR 3833 and 3850.

PRINCIPLE PURPOSE: This information is to be used to verify that the owner(s) of a mining claim has complied with the Act of August 10, 1993 (107 Stat. 312), and is entitled to perform assessment work in lieu of paying the maintenance fee for the mining claims listed on this form.

ROUTINE USE: (1) Adjudication of the claimant(s) certification of waiver from paying the maintenance fee otherwise required by the Act of August 10, 1993 (107 Stat. 312). (2) Disclosure may be made to appropriate Federal agencies when location is made within the agency's geographic area of responsibility. (3) Information from the record and/or the record will be transferred to the appropriate Federal, State, or local agency, or a member of the public in response to a specific request for pertinent information. (4) Information may also be provided to the

Department of Justice or in a proceeding before a court or adjudicative body; or to Federal, State, local or foreign agencies when needed for enforcement of civil or criminal codes or applicable regulations concerning title rights upon the public land.

EFFECT OF NOT PROVIDING INFORMATION: Disclosure of this information is required by the Act of August 10, 1993 (107 Stat. 312) and 43 CFR 3833 for those owner(s) wishing to take the small miners waiver allowed under 43 CFR 3833 and 3850. Failure to supply the information required in this form to support the owner(s) certification of waiver from payment of the otherwise required maintenance fees will result in the waiver being disallowed and the mining claims declared null and void by the Bureau of Land Management (BLM).

The Paperwork Reduction Act of 1980 (44 U.S.C. 3501, et seq.) requires us to tell you that:

This information is being collected to allow the BLM to determine if you qualify for a waiver from the payment of \$100 per mining claim maintenance fee established by the Act of August 10, 1993 (107 Stat. 312) and the implementing regulations at 43 CFR 3833 and 3850. A response to this request is required in accordance with the statute (107 Stat. 312) to retain your benefit.

BURDEN HOURS STATEMENT

Public reporting burden for this form is estimated to average 5 minutes per response, including time to review instructions, gathering and maintaining data, and completing and reviewing the form. Direct comments regarding this burden estimate, or any other aspect of this form, to the Department of the Interior, Bureau of Land Management, Information Collection Clearance Officer (871), 1849 C Street, N.W., Washington, D.C. 20240; and the Office of Management and Budget, Paperwork Reduction Project (1004-0114), Washington, D.C. 20503.

FOR OFFICIAL USE ONLY

RECEIVED
BUREAU OF
LAND MANAGEMENT

FEB 8 10 17 PM '99

RECEIVED
BUREAU OF
LAND MANAGEMENT

20 11 37 AM '99

PAUL L. Roberts, FAYE M. Roberts

being duly sworn, deposes and says that he is a citizen of the United States and more than twenty-one years of age, and resides at 2821 WYANDOTTE in CLARK, LAS VEGAS NV. 89102

County, State of ^{NV.} Arizona, and is personally acquainted with the mining claims known as
AMC 338324 FAYRO # 97 Book 2691 Page 796
AMC 2154 FAYRO # 1 Book 337 Page 423, 424
AMC 2156 YELLOW NUGGET Book 380 Page 800
AMC 8580 Golden Miss-FIT Book 6-I Page 34
AMC 92863 FAYRO # 2 Book 591 Page 792
AMC 92865 FAYRO # 4 Book 591 Page 794
AMC 92866 FAYRO # 5 Book 591 Page 795
AMC 97287 Golden FINK Book 601 Page 405
AMC 344095 FAYRO # 3 Book 2839 Page 690
AMC 349366 FAYRO # 6 Book 3014 Page 83

mining claims, situate in East Basin Mining District, County of Mohave, State of Arizona; that between the 1st day of SEPT A. D. 1998

and the 1st day of SEPT A. D. 1999, at least 2500

Twenty five hundred dollars worth of work and improvements were done and performed upon said claim, not including the location work of said claim.

Such work and improvements were made by and at the expense of FAYE M. Roberts & PAUL L. Roberts

owner S of said claim for the purpose of complying with the laws of the United States pertaining to assessment of annual work and

PAUL L. Roberts, DAVID G Roberts, WARRY W. Roberts (and others) FAYE M. Roberts

were the men employed by said owner S and who labored upon said claim, did said work and improvements, the same being as follows, to-wit:

Tools, tool repair, Trenching, supplies, Road work, Exploration

Subscribed and sworn to before me this 7 day of January, A. D. 1999

(My commission expires September 8, 2001) Joyce M Lord Notary Public

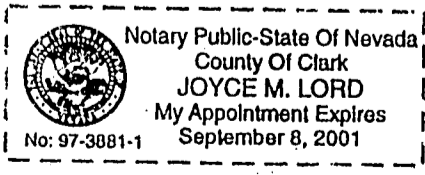
Filed and recorded at request of _____, A. D. 19____, at _____ o'clock

Proof of Labor, pages _____, Record _____

By _____ Deputy Recorder Page _____

P. L. Roberts
321 WYANDOTTE
LAS VEGAS NV. 89102

99001585 BK 3228 PG 146
OFFICIAL RECORDS OF MOHAVE COUNTY, AZ
JOAN MC CALL, MOHAVE COUNTY RECORDER
01/11/1999 10:27A PAGE 1 OF 1
FAYE ROBERTS
RECORDING FEE 15.00



RECEIVED
BUREAU OF
LAND MANAGEMENT
JAN 20 11 37 AM '99

ENTERED IN COMPUTER
2/23/98 MTH
2/24/99

LABOR, IMPROVEMENTS AND IMPROVEMENTS MADE

STATE OF ARIZONA, } ss.
County of Mohave

David G. Roberts

being duly sworn, deposes and says that he is a citizen of the United States and more than twenty-one years of age, and resides at 2821 WYANDOTTE in CLARK, LAS VEGAS NV 89102

County, State of Arizona, and is personally acquainted with the mining claim known as

AMC 185940	FAYRO #14	Book 868	Page 23, 24
AMC 185941	FAYRO #15	Book 868	Page 25, 26
AMC 185942	FAYRO #16	Book 868	Page 27, 28
AMC 185943	FAYRO #17	Book 868	Page 29, 30
AMC 185944	FAYRO #18	Book 872	Page 252, 253
AMC 185945	FAYRO #19	Book 872	Page 254, 255
AMC 185946	FAYRO #20	Book 872	Page 256, 257
AMC 185947	FAYRO #21	Book 872	Page 258, 259
AMC 338325	FAYRO #98	Book 2691	Page 798
AMC 339088	FAYRO #17A	Book 2700	Page 885

mining claims, situate in _____ Mining District, County of Mohave, State of Arizona; that between the 1st day of SEPT A. D. 1990

and the 1st day of SEPT A. D. 1999, at least 3800

thirty eight thousand dollars worth of work and improvements were done and performed upon said claim, not including the location work of said claim.

Such work and improvements were made by and at the expense of "DAVID G. ROBERTS" (PAUL L. ROBERTS, LARRY W. ROBERTS)

owner of said claim for the purpose of complying with the laws of the United States pertaining to assessment of annual work and

PAUL L. ROBERTS, DAVID G. ROBERTS, FAYE M. ROBERTS
LARRY W. ROBERTS

were the men employed by said owner and who labored upon said claim, did said work and improvements, the same being as follows, to-wit:

ROAD WORK, TOOL REPAIR, TRENCHING, SUPPLIES, EXPLORATION
EQUIPMENT REPAIR.

Paul J. Roberts

Subscribed and sworn to before me this 7 day of January, A. D. 1999


(My commission expires September 8, 2001) Joyce M. Lord
Notary Public

Filed and recorded at request of _____
A. D. 19____, at _____ o'clock

Proof of Labor, pages _____, Record _____

By _____
Deputy Recorder

PAUL L. ROBERTS
2821 WYANDOTTE
LAS VEGAS, NV. 89102



99001584 BK 3228 PG 145
OFFICIAL RECORDS OF MOHAVE COUNTY, AZ
JOAN MC CALL, MOHAVE COUNTY RECORDER
01/11/1999 10:27A PAGE 1 OF 1
FAYE ROBERTS
RECORDING FEE 15.00

RECEIVED
BUREAU OF
LAND MANAGEMENT
JAN 20 11 37 AM '99

ENTERED IN COMPUTER
2/23/98

X/M 2/24/99

UNITED STATES
DEPARTMENT OF THE INTERIOR
BUREAU OF LAND MANAGEMENT

RECEIPT AND ACCOUNTING ADVICE

NO. 2480015

CD/AZ

02/01/99

Subject: AFFIDAVITS OF ASSESSMENT WORK (20)

2

3 12

100.00

Applicant:

2

3 08

100.00

PAUL L ROBERTS ET UX
2821 WYANDOTTE
LAS VEGAS NV 89102

CK 4457

Remitter: 702-876-3907

Assignor:

LEASE MANAGEMENT DATA NEW UPDATE PAYMENT

ORIGINAL SERIAL NO.	ASG.	TYPE	ST.	CTY.	FUND SYMBOL	ACRES/UNITS	RATE
AMC 165940 ET AL							

AMOUNT	ANV. DATE	EXP. DATE	BILL CYC.	S/C	DISTRICT	NEXT BILL	MISC. DATA	U of M	ACTUAL UNITS

ASSIGNMENT SERIAL NO.	ASG.	TYPE	ST.	CTY.	FUND SYMBOL	ACRES/UNITS	RATE

AMOUNT	ANV. DATE	EXP. DATE	BILL CYC.	S/C	DISTRICT	NEXT BILL	MISC. DATA	U of M	ACTUAL UNITS

APPLY REMITTANCE

ACTION	FUND SYMBOL	CTY.	AMOUNT
FILING FEE			
RENTAL			
UNEARNED			
REFUND			100.00
TOTAL			
AMOUNT DUE			

Remarks:

*Assignment
Referred Authority*

BY: *Mary B. Hurd*

DATE: *2/23/99*

FOR MMS USE ONLY

Lease in Escrow?
 KGS?
 Auto Escalates?
 Auto Renew?

Of Interest?
 Operating Rights?
 Operator
 Bond Filed?

BILLEE NUMBER	FOREST REFUGE
OCS SECTION	
CODE	

Affidavit of Labor Performed and Improvements Made

2154
335324
8580
92863
197284
344095
349366
185940

STATE OF ARIZONA, }
County of Mohave } ss.

PAUL L. Roberts, Faye M. Roberts being duly sworn, deposes and

says that he is a citizen of the United States and more than twenty-one years of age, and re-
sides at 2821 WYANDOTTE in CLARK, LAS VEGAS NV. 89102

County, State of ARIZONA, and is personally acquainted with the mining claim known as

AMC 338324	FAYRO # 97	Book 2691	Page 796
AMC 2154	FAYRO # 1	Book 337	Page 423, 424
AMC 2156	YELLOW NUGGET	Book 380	Page 200
AMC 8580	GOLDEN MISS-FIT	Book 6-I	Page 34
AMC 92863	FAYRO # 2	Book 591	Page 792
AMC 92865	FAYRO # 4	Book 591	Page 794
AMC 92866	FAYRO # 5	Book 591	Page 795
AMC 97287	GOLDEN FINK	Book 601	Page 405
AMC 344095	FAYRO # 3	Book 2839	Page 690
AMC 349366	FAYRO # 6	Book 3014	Page 83

mining claim, situate in East Basin Mining District, County of Mohave, State of

Arizona; that between the 1st day of SEPT A. D. 1997

and the 1st day of SEPT A. D. 1998, at least 4000.00

Four Thousand dollars worth of work and improve-
ments were done and performed upon said claim, not including the location work of said claim.

Such work and improvements were made by and at the expense of FAYE M. Roberts & PAUL L. Roberts

owner of said claim for the purpose of complying with the laws of the United States per-
taining to assessment of annual work and

PAUL L. Roberts, DAVID G Roberts, LARRY W. Roberts
(and others) FAYE M. Roberts

were the men employed by said owner and who labored upon said claim, did said work and
improvements, the same being as follows, to-wit:

Tools, Tool repair, Trenching, supplies, Road work, Exploration
NAA analysis

Paul L. Roberts

Subscribed and sworn to before me this 9th day of January, A. D. 1998

Robin N. Neese

Notary Public

(My commission expires 11-01-99)


Filed and recorded at request of _____

_____, A. D. 19____, at _____

Proof of Labor, pages _____, Reco _____

By _____

Deputy Recorder




INDEXED
98002098 BK 3018 PG 805
OFFICIAL RECORDS OF MOHAVE COUNTY, AZ
JOAN MC CALL, MOHAVE COUNTY RECORDER
01/14/98 10:34A PAGE 1 OF 1
PAUL ROBERTS
RECORDING FEE 15.00

MICROFILMED

P. L. Roberts
2821 WYANDOTTE
LAS VEGAS NV. 89102

86. HV OT 6 92 HV



ENTERED IN COMPUTER
3/2/98
VERIFIED

7/27/98

unable to
update
349366
Filing for
reference
3/5
mgs
Updated
7/27/98
[Signature]

Affidavit of Labor Performed and Improvements Made

STATE OF ARIZONA, }
County of Mohave } ss.

David G. Roberts being duly sworn, deposes and says that he is a citizen of the United States and more than twenty-one years of age, and resides at 2821 WYANDOTTE in CLARK, LAS VEGAS NV 89102 County, State of NV Arizona, and is personally acquainted with the mining claim known as

AMC 185940	FAYRO #14	Book 868	Page 23, 24
AMC 185941	FAYRO #15	Book 868	Page 25, 26
AMC 185942	FAYRO #16	Book 868	Page 27, 28
AMC 185943	FAYRO #17	Book 868	Page 29, 30
AMC 185944	FAYRO #18	Book 872	Page 252, 253
AMC 185945	FAYRO #19	Book 872	Page 254, 255
AMC 185946	FAYRO #20	Book 872	Page 256, 257
AMC 185947	FAYRO #21	Book 872	Page 258, 259
AMC 338325	FAYRO #98	Book 2691	Page 79B,
AMC 339088	FAYRO #17A	Book 2700	Page 885

mining claims, situate in _____ Mining District, County of Mohave, State of Arizona; that between the 1st day of SEPT A. D. 1997, and the 1st day of SEPT A. D. 1998, at least 2000 Two thousand dollars worth of work and improvements were done and performed upon said claim, not including the location work of said claim.

Such work and improvements were made by and at the expense of DAVID G. ROBERTS (PAUL L. ROBERTS, LARRY W. ROBERTS)

owner of said claim for the purpose of complying with the laws of the United States pertaining to assessment of annual work and PAUL L. ROBERTS, DAVID G. ROBERTS, FAYE M. ROBERTS, LARRY W. ROBERTS

were the men employed by said owner and who labored upon said claim, did said work and improvements, the same being as follows, to-wit:

ROAD WORK, TOOL REPAIR, TRENCHING, SUPPLIES, EXPLORATION EQUIPMENT REPAIR.

Paul L. Roberts

Subscribed and sworn to before me this 27th day of JANUARY, A. D. 1998

(My commission expires 11-01-99)

Robert H. Neese
Notary Public

Filed and recorded at request of _____, A. D. 19____, at _____

Proof of Labor, pages _____

By _____ Deputy Recorder




INDEXED
98002099 BK 3018 PG 806
OFFICIAL RECORDS OF MOHAVE COUNTY, AZ
JOAN MC CALL, MOHAVE COUNTY RECORDER
01/14/98 10:35A PAGE 1 OF 1
PAUL ROBERTS
RECORDING FEE 15.00

MICROFILMED

Ret PAUL L. Roberts
2821 WYANDOTTE
LAS VEGAS, NV, 89102

86. NV 60 6 92 HVC



ENTERED IN COMPUTER
3/3/98

VERIFIED
1/27/98

update to
3/9/98
update
7/27/98

56.12

UNITED STATES
DEPARTMENT OF THE INTERIOR
BUREAU OF LAND MANAGEMENT

RECEIPT AND ACCOUNTING ADVICE

NO. 2388664 04

TC/AZ 02/02/98

Subject: AFFIDAVITS OF ASSESSMENT WORK - 20 2 B 12 100.00

Applicant:
FAYE & PAUL ROBERTS
2821 WYANDOTTE
LAS VEGAS NV 89102

Remitter: CK 4203 - \$50.00
CK 4204 - \$45.00
CK 4206 - \$5.00
702 876-3907

Assignor:

LEASE MANAGEMENT DATA										
<input type="checkbox"/> NEW <input type="checkbox"/> UPDATE <input type="checkbox"/> PAYMENT										
ORIGINAL SERIAL NO.	ASG.	TYPE	ST.	CTY.	FUND SYMBOL			ACRES/UNITS	RATE	
AHC 338324, ET AL.										
AMOUNT	ANV. DATE	EXP. DATE	BILL CYC.	S/C	DISTRICT	NEXT BILL	MISC. DATA	U of M	ACTUAL UNITS	
ASSIGNMENT SERIAL NO.	ASG.	TYPE	ST.	CTY.	FUND SYMBOL			ACRES/UNITS	RATE	
AMOUNT	ANV. DATE	EXP. DATE	BILL CYC.	S/C	DISTRICT	NEXT BILL	MISC. DATA	U of M	ACTUAL UNITS	

APPLY REMITTANCE			
ACTION	FUND SYMBOL	CTY.	AMOUNT
FILING FEE			
RENTAL			
UNEARNED			
REFUND			
TOTAL			
AMOUNT DUE			

Remarks:

BY: _____ DATE: _____

Lease in Escrow?
 RGS?
 Auto Escalates?
 Auto Renew?

Of Interest?
 Operating Rights?
 Operator
 Bond Filed?

FOR MMS USE ONLY		
BILLEE		FOREST REFUGE
NUMBER		
OCS SECTION		
CODE		

MAINTENANCE FEE PAYMENT WAIVER CERTIFICATION

This small miner waiver is filed to hold the claims/sites listed below for the assessment year beginning at noon on the first September 1 following the official filing of this form with BLM.

The undersigned owner(s) of the mining claims/sites listed below hereby certify under penalty of 18 U.S.C. 1001 and 43 U.S.C. 1212 that:

I/We control, or will control, ten or fewer mining claims/sites located and maintained on Federal land in the United States of America on the August 31 that is one day before the beginning of the assessment year indicated in line one above.

I/We have/will performed/performed assessment work upon the claims listed below for the current assessment year as of the August 31 indicated in line three above. This work meets the requirements of the General Mining Law of 1872, as amended; the Act of August 10, 1993; and the regulations at 43 CFR 3833 and 3850. Such work will be described on our affidavit of labor.

92863, 97284, 338324,
344095 014

The mining claims and sites for which the above waiver from payment of the maintenance fees is made are:

CLAIM NAME	BLM RECORDATION SERIAL NUMBER
1. Yellow Nugget	AMC 2156
2. FAYRO #1	AMC 2154
3. Golden Miss Fit	AMC 8580
4. FAYRO #2	AMC 92863
5. FAYRO #4	AMC 92865
6. FAYRO #5	AMC 92866
7. Golden Fink	AMC 97287
8. FAYRO #97	AMC 338324
9. FAYRO #3	AMC 344095
10.	

All owner(s) of the above mining claims and sites are filing for this waiver.

I/We understand and acknowledge that pursuant to 43 U.S.C. 1212 and 18 U.S.C. 1001, the filing of a false, fictitious, or fraudulent document with the Bureau of Land Management may result in a fine of up to \$10,000, a prison term not to exceed five years, or both.

PAUL L. Roberts
(Owner's Name - Please Print)
2821 WYANDOTTE
(Street or P.O. Box)

Paul L Roberts
(Owner's Signature)
Las Vegas NV 89102
(City) (State) (Zip Code)

FAYE M. Roberts
(Owner's Name - Please Print)
2821 WYANDOTTE
(Street or P.O. Box)

Faye M Roberts
(Owner's Signature)
Las Vegas NV 89102
(City) (State) (Zip Code)

(Owner's Name - Please Print)

(Street or P.O. Box)

(Owner's Signature)

(City) (State) (Zip Code)

(Owner's Name - Please Print)

(Street or P.O. Box)

(Owner's Signature)

(City) (State) (Zip Code)

(Continued on reverse)

ENTERED IN COMPUTER

5/4/98 DM

1000

(Owner's Name - Please Print)	(Owner's Signature)		
(Street or P.O. Box)	(City)	(State)	(Zip Code)
(Owner's Name - Please Print)	(Owner's Signature)		
(Street or P.O. Box)	(City)	(State)	(Zip Code)
(Owner's Name - Please Print)	(Owner's Signature)		
(Street or P.O. Box)	(City)	(State)	(Zip Code)
(Owner's Name - Please Print)	(Owner's Signature)		
(Street or P.O. Box)	(City)	(State)	(Zip Code)

INSTRUCTIONS

1. This certification of waiver from payment of maintenance fees is made under the provisions of the Act of August 10, 1993 (107 Stat. 312 [1993]), and §1744 of Title 43 and §28-28k of Title 30 of the United States Code; and the regulations thereunder (43 CFR 3833 and 3850).
2. This waiver must be filed in advance of the assessment year for which a waiver is sought, but in no event be filed later than the August 31st preceding the assessment year for which the waiver is sought.
3. You must still record your affidavit of assessment work for claims listed and/or Notices of Intention to Hold for any sites listed with the BLM by each December 30th, and the local recording office under State law, as in the past.
4. This waiver must be filed in the BLM State Office where the mining claims are recorded.
5. If the claims and sites are located in more than one State, a separate waiver form must be filed in each State in which they are held. The total number of claims and sites listed on separate waiver forms cannot exceed ten.
6. All claim names and Bureau of Land Management (BLM) serial numbers must be listed for all mining claims and sites for which a waiver is sought.
7. All owners and their addresses must be listed.
8. This waiver form must be signed by all of the owners or their designated agent. If an agent is designated, a statement appointing the agent, must be submitted with this certification, if a designation of agent is not currently on file with the BLM State office where your claims and sites are recorded.
9. Mining claims and sites held by a husband and wife, either jointly or individually, or their children under the age of discretion, shall be counted towards the 10 claim limit. Mining claims and sites held in co-ownership, or by an association of locators, by a partnership, or by a corporation shall be counted towards the 10 claim limit for claimants that have an interest in these entities.
10. Failure to pay the maintenance fee or meet the requirements for waiver from payment of the maintenance fee by any August 31st deadline for the following assessment year shall cause the mining claims and sites to be declared null and void.

NOTICE

The Privacy Act of 1974 and the regulation in 43 CFR 2.48(d) provide that you be furnished the following information in connection with the information required by this certification of exemption from rental fees form.

AUTHORITY: 30 U.S.C. 28-28e; 43 U.S.C. 1201, 1740, and 1744; and the Act of August 10, 1993 (107 Stat. 312); 43 CFR 3833 and 3850.

PRINCIPLE PURPOSE: This information is to be used to verify that the owner(s) of a mining claim has complied with the Act of August 10, 1993 (107 Stat. 312), and is entitled to perform assessment work in lieu of paying the maintenance fee for the mining claims listed on this form.

ROUTINE USE: (1) Adjudication of the claimant(s) certification of waiver from paying the maintenance fee otherwise required by the Act of August 10, 1993 (107 Stat. 312). (2) Disclosure may be made to appropriate Federal agencies when location is made within the agency's geographic area of responsibility. (3) Information from the record and/or the record will be transferred to the appropriate Federal, State, or local agency, or a member of the public in response to a specific request for pertinent information. (4) Information may also be provided to the

Department of Justice or in a proceeding before a court or adjudicative body; or to Federal, State, local or foreign agencies when needed for enforcement of civil or criminal codes or applicable regulations concerning title rights upon the public land.

EFFECT OF NOT PROVIDING INFORMATION: Disclosure of this information is required by the Act of August 10, 1993 (107 Stat. 312) and 43 CFR 3833 for those owner(s) wishing to take the small miners waiver allowed under 43 CFR 3833 and 3850. Failure to supply the information required in this form to support the owner(s) certification of waiver from payment of the otherwise required maintenance fees will result in the waiver being disallowed and the mining claims declared null and void by the Bureau of Land Management (BLM).

The Paperwork Reduction Act of 1980 (44 U.S.C. 3501, et seq.) requires us to tell you that:

This information is being collected to allow the BLM to determine if you qualify for a waiver from the payment of \$100 per mining claim maintenance fee established by the Act of August 10, 1993 (107 Stat. 312) and the implementing regulations at 43 CFR 3833 and 3850. A response to this request is required in accordance with the statute (107 Stat. 312) to retain your benefit.

BURDEN HOURS STATEMENT

Public reporting burden for this form is estimated to average 5 minutes per response, including time to review instructions, gathering and maintaining data, and completing and reviewing the form. Direct comments regarding this burden estimate, or any other aspect of this form, to the Department of the Interior, Bureau of Land Management, Information Collection Clearance Officer (871), 1849 C Street, N.W., Washington, D.C. 20240; and the Office of Management and Budget, Paperwork Reduction Project (1004-0114), Washington, D.C. 20503.

FOR OFFICIAL USE ONLY

RECEIVED
 BUREAU OF
 LAND MANAGEMENT
 ARIZONA
 STATE OFFICE
 PHOENIX, ARIZONA
 JAN 5 10 48 AM '99

2154

003

MAINTENANCE FEE PAYMENT WAIVER CERTIFICATION

This small miner waiver is filed to hold the claims/sites listed below for the assessment year beginning at noon on the first September 1 following the official filing of this form with BLM.

The undersigned owner(s) of the mining claims/sites listed below hereby certify under penalty of 18 U.S.C. 1001 and 43 U.S.C. 1212 that:

I/We control, or will control, ten or fewer mining claims/sites located and maintained on Federal land in the United States of America on the August 31 that is one day before the beginning of the assessment year indicated in line one above.

I/We have/will performed/perform assessment work upon the claims listed below for the current assessment year as of the August 31 indicated in line three above. This work meets the requirements of the General Mining Law of 1872, as amended; the Act of August 10, 1993; and the regulations at 43 CFR 3833 and 3850. Such work will be described on our affidavit of labor.

Leads → 2154 97284
8580 338324
92863 344095

The mining claims and sites for which the above waiver from payment of the maintenance fees is made are:

CLAIM NAME	BLM RECORDATION SERIAL NUMBER
1. Yellow Nugget	AMC - 2156
2. FAYRO #1	AMC - 2154
3. Golden MISS FIT	AMC / 8580
4. FAYRO #2	AMC / 92863
5. FAYRO #4	AMC / 92865
6. FAYRO #5	AMC 92866
7. Golden FINK	AMC / 97287
8. FAYRO #97	AMC / 338324
9. FAYRO #98	AMC / 338325
10. FAYRO #3	AMC 344095

All owner(s) of the above mining claims and sites are filing for this waiver.

I/We understand and acknowledge that pursuant to 43 U.S.C. 1212 and 18 U.S.C. 1001, the filing of a false, fictitious, or fraudulent document with the Bureau of Land Management may result in a fine of up to \$10,000, a prison term not to exceed five years, or both.

PAUL L. Roberts
(Owner's Name - Please Print)
2821 WYANDOTTE
(Street or P.O. Box)

Paul L. Roberts
(Owner's Signature)
Las Vegas NV. 89102
(City) (State) (Zip Code)

FAYE M. Roberts
(Owner's Name - Please Print)
2821 WYANDOTTE
(Street or P.O. Box)

Faye M. Roberts
(Owner's Signature)
Las Vegas NV. 89102
(City) (State) (Zip Code)

(Owner's Name - Please Print)
(Street or P.O. Box)

PHOENIX, ARIZONA
STATE OFFICE
ARIZONA

(Owner's Signature)
(City) (State) (Zip Code)

(Owner's Name - Please Print)

JAN 16 9 58 AM '97

(Owner's Signature)

(Street or P.O. Box)

LAND MANAGEMENT
BUREAU OF

(City) (State) (Zip Code)

(Continued on

ENTERED IN COMPUTER

RECEIVED

2/13/97

Affidavit of Labor Performed and Improvements Made

2154
8580
92863
344055
338324
97284
344095
ERS

STATE OF ARIZONA, } ss.
County of Mohave }

DAVID G. Roberts

being duly sworn, deposes and

says that he is a citizen of the United States and more than twenty-one years of age, and resides at 2821 WYANDOTTE in CLARK, LAS VEGAS NV 89102

County, State of Arizona, and is personally acquainted with the mining claim known as

AMC 185940	FAYRO #14	Book 868	Page 23, 24
AMC 185941	FAYRO #15	Book 868	Page 25, 26
AMC 185942	FAYRO #16	Book 868	Page 27, 28
AMC 185943	FAYRO #17	Book 868	Page 29, 30
AMC 185944	FAYRO #18	Book 872	Page 252, 253
AMC 185945	FAYRO #19	Book 872	Page 254, 255
AMC 185946	FAYRO #20	Book 872	Page 256, 257
AMC 185947	FAYRO #21	Book 872	Page 258, 259
AMC 338325	FAYRO #98	Book 2691	Page 798
AMC 339088	FAYRO #17A	BOOK 2700	PAGE 885

mining claims, situate in LOST BASIN Mining District, County of Mohave, State of

Arizona; that between the 1st day of SEPT A. D. 1996,

and the 1st day of SEPT A. D. 1997, at least 3700

thirty seven hundred dollars worth of work and improvements were done and performed upon said claim, not including the location work of said claim.


Such work and improvements were made by and at the expense of "DAVID G. Roberts"
(PAUL L. Roberts, LARRY W. Roberts)

owner of said claim for the purpose of complying with the laws of the United States pertaining to assessment of annual work and

PAUL L. Roberts, DAVID G. Roberts, FAYE M. Roberts
LARRY W. Roberts

were the men employed by said owner and who labored upon said claim, did said work and improvements, the same being as follows, to-wit:

ROAD WORK, TOOL REPAIR, TRENCHING, SUPPLIES, EXPLORATION
EQUIPMENT REPAIR.



Faye Roberts

Subscribed and sworn to before me this 13th day of January, A. D. 1997

MP

Notary Public

(My commission expires Feb. 16, 1998)

Filed and recorded at request of _____

_____, A. D. 19____, at _____

Proof of Labor, pages _____, R _____

By _____ Deputy Recorder

Page _____

PAUL L. Roberts
2821 WYANDOTTE
LAS VEGAS, NV. 89102
702-876-3907
FAX 702-876-9506

9702308 BK 2844 PG 164
OFFICIAL RECORDS OF MOHAVE COUNTY, AZ
JOAN MC CALL, MOHAVE COUNTY RECORDER
01/15/97 02:55P PAGE 1 OF 1
PAUL ROBERTS
RECORDING FEE 14.00

ARIZONA
STATE OFFICE
PHOENIX, ARIZONA

JAN 23 9 32 AM '97

RECEIVED
BUREAU OF
LAND MANAGEMENT

ENTERED IN COMPUTER

3/6/97 MCH

Affidavit of Labor Performed and Improvements Made

STATE OF ARIZONA, }
 County of Mohave } ss.

PAUL L. Roberts, Faye M. Roberts being duly sworn, deposes and says that he is a citizen of the United States and more than twenty-one years of age, and resides at 2821 WYANDOTTE in CLARK, LAS VEGAS NV. 89102

County, State of ^{NV.} Arizona, and is personally acquainted with the mining claims known as


AMC 338324	FAYRO # 97	Book 2691	Page 776
AMC 2154	FAYRO # 1	Book 337	Page 423, 424
AMC 2156	YELLOW NUGGET	Book 380	Page 200
AMC 8580	GOLDEN MISS-FIT	Book 6-I	Page 34
AMC 92863	FAYRO # 2	Book 591	Page 792
AMC 92865	FAYRO # 4	Book 591	Page 794
AMC 92866	FAYRO # 5	Book 591	Page 795
AMC 97287	GOLDEN FINK	Book 601	Page 405
AMC 338325	FAYRO # 98	Book 2691	Page 798
AMC 344095	FAYRO # 3	Book 2839	Page 690

mining claims, situate in LOST BASIN Mining District, County of Mohave, State of Arizona; that between the 1st day of SEPT A. D. 1996, and the 1st day of SEPT A. D. 1997, at least 6000.00 ~~one~~ ^{SIX} thousand dollars worth of work and improvements were done and performed upon said claim, not including the location work of said claim.

Such work and improvements were made by and at the expense of FAYE M. Roberts & PAUL L. Roberts

owner S of said claim for the purpose of complying with the laws of the United States pertaining to assessment of annual work and PAUL L. Roberts, DAVID G Roberts, WARRY W. Roberts (and others) FAYE M. Roberts (GSM inc Richard Olsen) were the men employed by said owner S and who labored upon said claim, did said work and improvements, the same being as follows, to-wit:

Tools, Tool repair, Trenching, supplies, Road work, Exploration



Faye Roberts
 Subscribed and sworn to before me this 13th day of January, A. D. 1997
M. H.
 Notary Public

(My commission expires Feb. 16, 1999)
 Filed and recorded at request of _____
 _____, A. D. 19____, at _____

By _____ Deputy Recorder

PAUL L. Roberts
 821 WYANDOTTE
 LAS VEGAS NV. 89102
 702-876-3907
 FAX 702-876-9506

ARIZONA
 STATE OFFICE
 PHOENIX, ARIZONA
 Page _____
 JAN 23 9 32 AM '97

9702307 BK 2844 PG 163
 OFFICIAL RECORDS OF MOHAVE COUNTY, AZ
 JOAN MC CALL, MOHAVE COUNTY RECORDER
 01/15/97 02:55P PAGE 1 OF 1
 PAUL ROBERTS
 RECORDING FEE 14.00

RECEIVED
 BUREAU OF
 LAND MANAGEMENT
 ENTERED IN COMPUTER
 3/16/97 M.H.

UNITED STATES
DEPARTMENT OF THE INTERIOR
BUREAU OF LAND MANAGEMENT

RECEIPT AND ACCOUNTING ADVICE

NO. 2296474
01/23/97

Subject: AFFIDAVITS OF ASSESSMENT WORK - 19
Transfer - 1

TC/AZ

Applicant: FAYE & PAUL ROBERTS
2821 WYANDOTTE
LAS VEGAS NV 89102

100.00

Remitter: CK 3887
CK 3888
702-876-3907

Assignor:

LEASE MANAGEMENT DATA NEW UPDATE PAYMENT

ORIGINAL SERIAL NO.	ASG.	TYPE	ST.	CTY.	FUND SYMBOL	ACRES/UNITS	RATE
GMC 185940, ET AL							

AMOUNT	ANV. DATE	EXP. DATE	BILL CYC.	S/C	DISTRICT	NEXT BILL	MISC. DATA	U of M	ACTUAL UNITS

ASSIGNMENT SERIAL NO.	ASG.	TYPE	ST.	CTY.	FUND SYMBOL	ACRES/UNITS	RATE

AMOUNT	ANV. DATE	EXP. DATE	BILL CYC.	S/C	DISTRICT	NEXT BILL	MISC. DATA	U of M	ACTUAL UNITS

APPLY REMITTANCE

ACTION	FUND SYMBOL	CTY.	AMOUNT
FILING FEE			
RENTAL			
UNEARNED			
REFUND			
TOTAL			
AMOUNT DUE			

Remarks:

BY:


DATE:

- Lease in Escrow?
 - KGS?
 - Auto Escalates?
 - Auto Renew?
- Of Interest?
Operating Rights?
Operator
Bond Filed?

FOR MMS USE ONLY

BILLEE NUMBER	FOREST REFUGE
OCS SECTION CODE	

CASE FOLDER COPY



Affidavit of Labor Performed and Improvements Made

STATE OF ARIZONA, }
County of Mohave } ss.

PAUL L. Roberts, FAYE M. Roberts being duly sworn, deposes and says that he is a citizen of the United States and more than twenty-one years of age, and resides at 2821 WYANDOTTE in CLARK, LAS VEGAS NV. 89102

County, State of ~~Arizona~~ ^{NV.} and is personally acquainted with the mining claims known as

AMC 333956	FAYRO 95	Book 2557	Page 953, 954
AMC 2154	FAYRO #1	Book 337	Page 423, 424
AMC 2156	YELLOW NUGGET	Book 380	Page 200
AMC 8580	GOLDEN MISS-FIT	Book 6-I	Page 34
AMC 92863	FAYRO #2	Book 591	Page 792
AMC 92865	FAYRO #4	Book 591	Page 794
AMC 92866	FAYRO #5	Book 591	Page 795
AMC 97287	GOLDEN FINK	Book 601	Page 405
AMC 334074	FAYRO 96	Book 2559	Page 763, 762

mining claim~~s~~, situate in LOST BASIN Mining District, County of Mohave, State of Arizona; that between the 1st day of SEPT A. D. 1995, and the 1st day of SEPT A. D. 1996, at least 2500 Twenty five Hundred dollars worth of work and improvements were done and performed upon said claim, not including the location work of said claim.

Such work and improvements were made by and at the expense of FAYE M. Roberts & PAUL L. Roberts

owner S of said claim for the purpose of complying with the laws of the United States pertaining to assessment of annual work and PAUL L. Roberts, DAVID G Roberts, HARRY W. Roberts (and others) FAYE M. Roberts

were the men employed by said owner S and who labored upon said claim, did said work and improvements, the same being as follows, to-wit:

Tools, Tool repair, Trenching, supplies, Road work, Exploration

Subscribed and sworn to before me this 2nd day of January, A. D. 1996
Faye M. Roberts

(My commission expires February 5, 1999) Sylvia J. Ehrlich Notary Public

Filed and recorded at request of _____, A. D. 19____, at _____ o'clock _____ M., Book _____

Proof of Labor, pages _____, Records of Mohave County, Arizona.

By _____ Deputy Recorder _____ County Recorder

PAUL L. Roberts
2821 WYANDOTTE
LAS VEGAS NV. 89102

FEB 8 9 48 AM '96

INDEXED MICROFILMED

ENTERED IN COMPUTER
RECEIVED BUREAU OF LAND MANAGEMENT
2/22/96 MTT



9601557 BK 2672 PG 561
OFFICIAL RECORDS OF MOHAVE COUNTY, AZ
JOAN MC CALL, MOHAVE COUNTY RECORDER
01/10/96 11:54A PAGE 1 OF 1
FAE ROBERTS
RECORDING FEE 15.00

NOTARY PUBLIC
STATE OF NEVADA
County of Clark
Sylvia J. Ehrlich
My Commission Expires _____

MAINTENANCE FEE PAYMENT WAIVER CERTIFICATION

This small miner waiver is filed to hold the claims/sites listed below for the assessment year beginning at noon on the first September 1 following the official filing of this form with BLM.

The undersigned owner(s) of the mining claims/sites listed below hereby certify under penalty of 18 U.S.C. 1001 and 43 U.S.C. 1212 that:

I/We control, or will control, ten or fewer mining claims/sites located and maintained on Federal land in the United States of America on the August 31 that is one day before the beginning of the assessment year indicated in line one above.

I/We have/will performed/perform assessment work upon the claims listed below for the current assessment year as of the August 31 indicated in line three above. This work meets the requirements of the General Mining Law of 1872, as amended; the Act of August 10, 1993; and the regulations at 43 CFR 3833 and 3850. Such work will be described on our affidavit of labor.

The mining claims and sites for which the above waiver from payment of the maintenance fees is made are:

CLAIM NAME	BLM RECORDATION SERIAL NUMBER
1. Yellow Nugget	AMC 2156 ✓
2. FAYRO # 1	AMC 2154 ✓
3. Golden Miss Fit	AMC 8580 ✓
4. FAYRO # 2	AMC 92863 ✓
5. FAYRO # 4	AMC 92865 ✓
6. FAYRO # 5	AMC 92866 ✓
7. Golden Fink	AMC 97287 ✓
8. FAYRO 95	AMC 333956 ✓
9. FAYRO 96	AMC 334074
10.	

All owner(s) of the above mining claims and sites are filing for this waiver.

I/We understand and acknowledge that pursuant to 43 U.S.C. 1212 and 18 U.S.C. 1001, the filing of a false, fictitious, or fraudulent document with the Bureau of Land Management may result in a fine of up to \$10,000, a prison term not to exceed five years, or both.

PAUL L. Roberts
(Owner's Name - Please Print)

Paul L. Roberts
(Owner's Signature)

2821 WYANDOTTE
(Street or P.O. Box)

LAS VEGAS NV 89102
(City) (State) (Zip Code)

FAYC M. Roberts
(Owner's Name - Please Print)

Faye M. Roberts
(Owner's Signature)

2821 WYANDOTTE
(Street or P.O. Box)

LAS VEGAS NV 89102
(City) (State) (Zip Code)

(Owner's Name - Please Print)

(Owner's Signature)

(Street or P.O. Box)

(City) (State) (Zip Code)

(Owner's Name - Please Print)

(Owner's Signature)

(Street or P.O. Box)

(City) (State) (Zip Code)

ENTERED IN COMPUTER

2/22/96 MX

_____ (Owner's Name - Please Print)	_____ (Owner's Signature)
_____ (Street or P.O. Box)	_____ (City) _____ (State) _____ (Zip Code)
_____ (Owner's Name - Please Print)	_____ (Owner's Signature)
_____ (Street or P.O. Box)	_____ (City) _____ (State) _____ (Zip Code)
_____ (Owner's Name - Please Print)	_____ (Owner's Signature)
_____ (Street or P.O. Box)	_____ (City) _____ (State) _____ (Zip Code)
_____ (Owner's Name - Please Print)	_____ (Owner's Signature)
_____ (Street or P.O. Box)	_____ (City) _____ (State) _____ (Zip Code)

INSTRUCTIONS

1. This certification of waiver from payment of maintenance fees is made under the provisions of the Act of August 10, 1993 (107 Stat. 312 [1993]), and §1744 of Title 43 and §28-28k of Title 30 of the United States Code; and the regulations thereunder (43 CFR 3833 and 3850).
2. This waiver must be filed in advance of the assessment year for which a waiver is sought, but in no event be filed later than the August 31st preceding the assessment year for which the waiver is sought.
3. You must still record your affidavit of assessment work for claims listed and/or Notices of Intention to Hold for any sites listed with the BLM by each December 30th, and the local recording office under State law, as in the past.
4. This waiver must be filed in the BLM State Office where the mining claims are recorded.
5. If the claims and sites are located in more than one State, a separate waiver form must be filed in each State in which they are held. The total number of claims and sites listed on separate waiver forms cannot exceed ten.
6. All claim names and Bureau of Land Management (BLM) serial numbers must be listed for all mining claims and sites for which a waiver is sought.
7. All owners and their addresses must be listed.
8. This waiver form must be signed by all of the owners or their designated agent. If an agent is designated, a statement appointing the agent, must be submitted with this certification, if a designation of agent is not currently on file with the BLM State office where your claims and sites are recorded.
9. Mining claims and sites held by a husband and wife, either jointly or individually, or their children under the age of discretion, shall be counted towards the 10 claim limit. Mining claims and sites held in co-ownership, or by an association of locators, by a partnership, or by a corporation shall be counted towards the 10 claim limit for claimants that have an interest in these entities.
10. Failure to pay the maintenance fee or meet the requirements for waiver from payment of the maintenance fee by any August 31st deadline for the following assessment year shall cause the mining claims and sites to be declared null and void.

NOTICE

The Privacy Act of 1974 and the regulation in 43 CFR 2.48(d) provide that you be furnished the following information in connection with the information required by this certification of exemption from rental fees form.

AUTHORITY: 30 U.S.C. 28-28e; 43 U.S.C. 1201, 1740, and 1744; and the Act of August 10, 1993 (107 Stat. 312); 43 CFR 3833 and 3850.

PRINCIPLE PURPOSE: This information is to be used to verify that the owner(s) of a mining claim has complied with the Act of August 10, 1993 (107 Stat. 312), and is entitled to perform assessment work in lieu of paying the maintenance fee for the mining claims listed on this form.

ROUTINE USE: (1) Adjudication of the claimant(s) certification of waiver from paying the maintenance fee otherwise required by the Act of August 10, 1993 (107 Stat. 312). (2) Disclosure may be made to appropriate Federal agencies when location is made within the agency's geographic area of responsibility. (3) Information from the record and/or the record will be transferred to the appropriate Federal, State, or local agency, or a member of the public in response to a specific request for pertinent information. (4) Information may also be provided to the

Department of Justice or in a proceeding before a court or adjudicative body; or to Federal, State, local or foreign agencies when needed for enforcement of civil or criminal codes or applicable regulations concerning title rights upon the public land.

EFFECT OF NOT PROVIDING INFORMATION: Disclosure of this information is required by the Act of August 10, 1993 (107 Stat. 312) and 43 CFR 3833 for those owner(s) wishing to take the small miners waiver allowed under 43 CFR 3833 and 3850. Failure to supply the information required in this form to support the owner(s) certification of waiver from payment of the otherwise required maintenance fees will result in the waiver being disallowed and the mining claims declared null and void by the Bureau of Land Management (BLM).

The Paperwork Reduction Act of 1980 (44 U.S.C. 3501, et seq.) requires us to tell you that:

This information is being collected to allow the BLM to determine if you qualify for a waiver from the payment of \$100 per mining claim maintenance fee established by the Act of August 10, 1993 (107 Stat. 312) and the implementing regulations at 43 CFR 3833 and 3850. A response to this request is required in accordance with the statute (107 Stat. 312) to retain your benefit.

BURDEN HOURS STATEMENT

Public reporting burden for this form is estimated to average 5 minutes per response, including time to review instructions, gathering and maintaining data, and completing and reviewing the form. Direct comments regarding this burden estimate, or any other aspect of this form, to the Department of the Interior, Bureau of Land Management, Information Collection Clearance Officer (871), 1849 C Street, N.W., Washington, D.C. 20240; and the Office of Management and Budget, Paperwork Reduction Project (1004-0114), Washington, D.C. 20503.

FOR OFFICIAL USE ONLY

ARIZONA
STATE OFFICE
TUCSON, ARIZONA

RECEIVED
BUREAU OF
LAND MANAGEMENT
#004

JUN 11 10 53 AM '96

Small Mines Extension

PAUL & FAYE ROBERTS
2821 Wyandotte Street, Las Vegas, NV 89102

Affidavit of Labor Performed and Improvements Made

STATE OF ARIZONA, }
County of Mohave } ss.

PAUL L. Roberts, Faye M. Roberts being duly sworn, deposes and says that he is a citizen of the United States and more than twenty-one years of age, and resides at 2821 WYANDOTTE in CLARK, LAS VEGAS NV. 89102 County, State of Arizona, and is personally acquainted with the mining claims known as

	Book	Page
<u>AMC 2154 FAYRO #1</u>	<u>Book 337</u>	<u>Page 423, 424</u>
<u>AMC 2156 YELLOW NUGGET</u>	<u>Book 380</u>	<u>Page 200</u>
<u>AMC 8580 Golden Miss-FIT</u>	<u>Book 6-I</u>	<u>Page 39</u>
<u>AMC 92863 FAYRO #2</u>	<u>Book 591</u>	<u>Page 792</u>
<u>AMC 92865 FAYRO #4</u>	<u>Book 591</u>	<u>Page 794</u>
<u>AMC 92866 FAYRO #5</u>	<u>Book 591</u>	<u>Page 795</u>
<u>AMC 97287 Golden FINK</u>	<u>Book 601</u>	<u>Page 405</u>
	Book	Page

mining claims, situate in LOST BASIN Mining District, County of Mohave, State of Arizona; that between the 1st day of SEPT A. D. 1994, and the 1st day of SEPT A. D. 1995, at least

_____ dollars worth of work and improvements were done and performed upon said claim, not including the location work of said claim.

Such work and improvements were made by and at the expense of FAYE M. Roberts & PAUL L. Roberts

owners of said claim for the purpose of complying with the laws of the United States pertaining to assessment of annual work and

PAUL L. Roberts, DAVID G Roberts, LARRY W. Roberts (and others) FAYE M. Roberts

were the men employed by said owners and who labored upon said claim, did said work and improvements, the same being as follows, to-wit:

Tools, Tool repair, Trenching, supplies, Road work, Exploration

RECORDED
JUN 26 1995
PHOENIX ARIZONA

Faye M Roberts, Sec.

Subscribed and sworn to before me this 10th day of January, A. D. 1995

(My commission expires 10-5-96) Henrietta Richardson Notary Public

Filed and recorded at request of _____, A. D. 19____, at _____

Proof of Labor, pages _____, Re _____

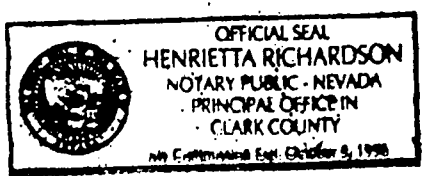
By _____ Deputy Recorder

INDEXED
495- 1590 BK 2513 PG 48
OFFICIAL RECORDS OF MOHAVE COUNTY AZ.
JOAN McCALL, MOHAVE COUNTY RECORDER
01/11/95 8:00 A.M. PAGE 1 OF 1
ROBERTS
RECORDING FEE 15.00

PAUL L. Roberts
2821 WYANDOTTE
LAS VEGAS NV. 89102

Page 55

ENTERED IN COMPUTER
2-14-95



Small miner exemption

Affidavit of Labor Performed and Improvements Made

STATE OF ARIZONA, } ss.
County of Mohave

DAVID G. Roberts

being duly sworn, deposes and says that he is a citizen of the United States and more than twenty-one years of age, and resides at 3024 WILMINGTON in CLARK, LAS VEGAS NV 89102

AMC	FAYRO #	Book	Page
<u>185940</u>	<u>14</u>	<u>868</u>	<u>23, 24</u>
<u>185941</u>	<u>15</u>	<u>868</u>	<u>25, 26</u>
<u>185942</u>	<u>16</u>	<u>868</u>	<u>27, 28</u>
<u>185943</u>	<u>17</u>	<u>868</u>	<u>29, 30</u>
<u>185944</u>	<u>18</u>	<u>872</u>	<u>252, 253</u>
<u>185945</u>	<u>19</u>	<u>872</u>	<u>254, 255</u>
<u>185946</u>	<u>20</u>	<u>872</u>	<u>256, 257</u>
<u>185947</u>	<u>21</u>	<u>872</u>	<u>258, 259</u>
		Book	Page

mining claims, situate in lost BASIN Mining District, County of Mohave, State of Arizona; that between the 1st day of SEPT A. D. 1994, and the 1st day of SEPT A. D. 1995, at least

_____ dollars worth of work and improvements were done and performed upon said claim, not including the location work of said claim. Such work and improvements were made by and at the expense of "DAVID G. Roberts" (PAUL L. Roberts, LARRY W. Roberts)

owner of said claim for the purpose of complying with the laws of the United States pertaining to assessment of annual work and PAUL L. Roberts, DAVID G. Roberts, FAYE M. Roberts, LARRY W. Roberts

were the men employed by said owner and who labored upon said claim, did said work and improvements, the same being as follows, to-wit:

Road work, Tool repair, Trenching, supplies, Exploration Equipment repair.

Faye M Roberts Sec.

Subscribed and sworn to before me this 10th day of January, A. D. 1995

(My commission expires 10 5 96) Henrietta Richardson Notary Public

Filed and recorded at request of _____, A. D. 19____, at _____

Proof of Labor, pages _____

By _____ Deputy Recorder

Page _____


PAUL L. Roberts
2821 WYANDOTTE
LAS VEGAS, NV. 89102



65 INDEXED
#95-1591 BK 2513 PG 48
OFFICIAL RECORDS OF MOHAVE COUNTY AZ.
JOAN McCALL; MOHAVE COUNTY RECORDER
01/11/95 8:00 A.M. PAGE 1 OF 1
ROBERTS
RECORDING FEE 15.00

ENTERED IN COMPUTER

2-14-95



UNITED STATES
DEPARTMENT OF THE INTERIOR
BUREAU OF LAND MANAGEMENT

RECEIPT AND ACCOUNTING ADVICE

NO. 2103554

WB/AZ

02/13/95

Subject: AFFIDAVITS OF ASSESSMENT WORK (15)
1995

2 1 12

OK
75.00

Applicant:

FAYE ROBERTS
2821 WYANDOTTE
LAS VEGAS NV, 89102

SAME CK. # 3151

Remitter: 702-876-3907

Assignor:

LEASE MANAGEMENT DATA NEW UPDATE PAYMENT

ORIGINAL SERIAL NO.	ASG.	TYPE	ST.	CTY.	FUND SYMBOL	ACRES/UNITS	RATE
AMC 2154, ET AL							

AMOUNT	ANV. DATE	EXP. DATE	BILL CYC.	S/C	DISTRICT	NEXT BILL	MISC. DATA	U of M	ACTUAL UNITS

ASSIGNMENT SERIAL NO.	ASG.	TYPE	ST.	CTY.	FUND SYMBOL	ACRES/UNITS	RATE

AMOUNT	ANV. DATE	EXP. DATE	BILL CYC.	S/C	DISTRICT	NEXT BILL	MISC. DATA	U of M	ACTUAL UNITS

APPLY REMITTANCE

ACTION	FUND SYMBOL	CTY.	AMOUNT
FILING FEE			
RENTAL			
UNEARNED			
REFUND			
TOTAL			
AMOUNT DUE			

Remarks:

2154
2156
8580
92863
92865-6
97287
185940-7

BY:

DATE:

- Lease in Escrow?
- KGS?
- Auto Escalates?
- Auto Renew?

- Of Interest?
- Operating Rights?
- Operator
- Bond Filed?

FOR MMS USE ONLY

BILLEE	FOREST REFUGE
NUMBER	
OCS SECTION	
CODE	

CASE FOLDER COPY

UNITED STATES
DEPARTMENT OF THE INTERIOR
BUREAU OF LAND MANAGEMENT

FORM APPROVED
OMB NO. 1004-0114
Expires: March 31, 1997

MAINTENANCE FEE PAYMENT WAIVER CERTIFICATION

This small miner waiver is filed to hold the claims/sites listed below for the assessment year beginning at noon on the first September 1 following the filing of this form with BLM.

The undersigned owner(s) of the mining claims/sites listed below hereby certify under penalty of 18 U.S.C. 1001 and 43 U.S.C. 1212 that:

I/We control, or will control, ten or fewer mining claims/sites located and maintained on Federal land in the United States of America on the August 31 that is one day before the beginning of the assessment year indicated in line one above.

I/We have/will performed/perform assessment work upon the claims listed below for the current assessment year as of the August 31 indicated in line three above. This work meets the requirements of the General Mining Law of 1872, as amended; the Act of August 10, 1993; and the regulations at 43 CFR 3833 and 3850. Such work will be described on our affidavit of labor.

2154 92863
8580 97284

9:00 AM
DENIX. ANITA
ED 3 '95

The mining claims and sites for which the above waiver from payment of the maintenance fees is made are:

CLAIM NAME	BLM RECORDATION SERIAL NUMBER
1. Yellow Nugget	AMC 2156
2. FAYRO #1	AMC 2154
3. Golden MISS FIT	AMC 8580
4. FAYRO #2	AMC 92863
5. FAYRO #4	AMC 92865
6. FAYRO #5	AMC 92866
7. Golden FINK	AMC 97287
9.	
10.	

All owner(s) of the above mining claims and sites are filing for this waiver.

I/We understand and acknowledge that pursuant to 43 U.S.C. 1212 and 18 U.S.C. 1001, the filing of a false, fictitious, or fraudulent document with the Bureau of Land Management may result in a fine of up to \$10,000, a prison term not to exceed five years, or both.

PAUL L. Roberts
(Owner's Name - Please Print)

Paul L. Roberts
(Owner's Signature)

2821 WYANDOTTE
(Street or P.O. Box)

LAS VEGAS NV. 89102
(City) (State) (Zip Code)

FAYE M. Roberts
(Owner's Name - Please Print)

Faye M. Roberts
(Owner's Signature)

2821 WYANDOTTE
(Street or P.O. Box)

LAS VEGAS NV. 89102
(City) (State) (Zip Code)

(Owner's Name - Please Print)

(Owner's Signature)

(Street or P.O. Box)

(City)

(State)

(Zip Code)

(Owner's Name - Please Print)

ENTERED IN COMPUTER

(Owner's Signature)

(Street or P.O. Box)

(City)

(State)

(Zip Code)

(Owner's Name - Please Print)	(Owner's Signature)		
(Street or P.O. Box)	(City)	(State)	(Zip Code)
(Owner's Name - Please Print)	(Owner's Signature)		
(Street or P.O. Box)	(City)	(State)	(Zip Code)
(Owner's Name - Please Print)	(Owner's Signature)		
(Street or P.O. Box)	(City)	(State)	(Zip Code)
(Owner's Name - Please Print)	(Owner's Signature)		
(Street or P.O. Box)	(City)	(State)	(Zip Code)

INSTRUCTIONS

1. This certification of waiver from payment of maintenance fees is made under the provisions of the Act of August 10, 1993 (107 Stat. 312 [1993]), and §1744 of Title 43 and §28-28k of Title 30 of the United States Code; and the regulations thereunder (43 CFR 3833 and 3850).
2. This waiver must be filed in advance of the assessment year for which a waiver is sought, but in no event be filed later than the August 31st preceding the assessment year for which the waiver is sought.
3. You must still record your affidavit of assessment work for claims listed and/or Notices of Intention to Hold for any sites listed with the BLM by each December 30th, and the local recording office under State law, as in the past.
4. This waiver must be filed in the BLM State Office where the mining claims are recorded.
5. If the claims and sites are located in more than one State, a separate waiver form must be filed in each State in which they are held. The total number of claims and sites listed on separate waiver forms cannot exceed ten.
6. All claim names and Bureau of Land Management (BLM) serial numbers must be listed for all mining claims and sites for which a waiver is sought.
7. All owners and their addresses must be listed.
8. This waiver form must be signed by all of the owners or their designated agent. If an agent is designated, a statement appointing the agent, must be submitted with this certification, if a designation of agent is not currently on file with the BLM State office where your claims and sites are recorded.
9. Mining claims and sites held by a husband and wife, either jointly or individually, or their children under the age of discretion, shall be counted towards the 10 claim limit. Mining claims and sites held in co-ownership, or by an association of locators, by a partnership, or by a corporation shall be counted towards the 10 claim limit for claimants that have an interest in these entities.
10. Failure to pay the maintenance fee or meet the requirements for waiver from payment of the maintenance fee by any August 31st deadline for the following assessment year shall cause the mining claims and sites to be declared null and void.

NOTICE

The Privacy Act of 1974 and the regulation in 43 CFR 2.48(d) provide that you be furnished the following information in connection with the information required by this certification of exemption from rental fees form.

AUTHORITY: 30 U.S.C. 28-28e; 43 U.S.C. 1201, 1740, and 1744; and the Act of August 10, 1993 (107 Stat. 312); 43 CFR 3833 and 3850.

PRINCIPLE PURPOSE: This information is to be used to verify that the owner(s) of a mining claim has complied with the Act of August 10, 1993 (107 Stat. 312), and is entitled to perform assessment work in lieu of paying the maintenance fee for the mining claims listed on this form.

ROUTINE USE: (1) Adjudication of the claimant(s) certification of waiver from paying the maintenance fee otherwise required by the Act of August 10, 1993 (107 Stat. 312). (2) Disclosure may be made to appropriate Federal agencies when location is made within the agency's geographic area of responsibility. (3) Information from the record and/or the record will be transferred to the appropriate Federal, State, or local agency, or a member of the public in response to a specific request for pertinent information. (4) Information may also be provided to the

Department of Justice or in a proceeding before a court or adjudicative body; or to Federal, State, local or foreign agencies when needed for enforcement of civil or criminal codes or applicable regulations concerning title rights upon the public land.

EFFECT OF NOT PROVIDING INFORMATION: Disclosure of this information is required by the Act of August 10, 1993 (107 Stat. 312) and 43 CFR 3833 for those owner(s) wishing to take the small miners waiver allowed under 43 CFR 3833 and 3850. Failure to supply the information required in this form to support the owner(s) certification of waiver from payment of the otherwise required maintenance fees will result in the waiver being disallowed and the mining claims declared null and void by the Bureau of Land Management (BLM).

The Paperwork Reduction Act of 1980 (44 U.S.C. 3501, et seq.) requires us to tell you that:

This information is being collected to allow the BLM to determine if you qualify for a waiver from the payment of \$100 per mining claim maintenance fee established by the Act of August 10, 1993 (107 Stat. 312) and the implementing regulations at 43 CFR 3833 and 3850. A response to this request is required in accordance with the statute (107 Stat. 312) to retain your benefit.

BURDEN HOURS STATEMENT

Public reporting burden for this form is estimated to average 5 minutes per response, including time to review instructions, gathering and maintaining data, completing and reviewing the form. Direct comments regarding this burden estimate, or any other aspect of this form, to the Department of the Interior, Bureau of Land Management, Information Collection Clearance Officer (871), 1849 C Street, N.W., Washington, D.C. 20240; and the Office of Management and Budget, Paperwork Reduction Project (1004-0114), Washington, D.C. 20503.

FOR OFFICIAL USE ONLY

Amended Recording

Affidavit of Labor Performed and Improvements Made

2154
8580
92863
97284
(72)

STATE OF ARIZONA, } ss.
County of Mohave }

PAUL L. Roberts, Faye M. Roberts being duly sworn, deposes and says that he is a citizen of the United States and more than twenty-one years of age, and resides at 2821 WYANDOTTE in CLARK, LAS VEGAS NV. 89102 County, State of Arizona, and is personally acquainted with the mining claims known as

	Book	Page
AMC 2154 FAYRO #1	Book 337	Page 423, 424
AMC 2156 YELLOW NUGGET	Book 380	Page 200
AMC 8580 Golden Miss-FIT	Book 6-I	Page 39
AMC 92863 FAYRO #2	Book 591	Page 792
AMC 92865 FAYRO #4	Book 591	Page 794
AMC 92866 FAYRO #5	Book 591	Page 795
AMC 97287 Golden FINK	Book 601	Page 405
	Book	Page

mining claim^s, situate in Lost Basin Mining District, County of Mohave, State of Arizona; that between the 1st day of SEPT A. D. 1994, and the 1st day of SEPT A. D. 1995, at least 3000.00 Three Thousand dollars worth of work and improvements were done and performed upon said claim, not including the location work of said claim.

Such work and improvements were made by and at the expense of FAYE M. Roberts & PAUL L. Roberts

owner^s of said claim for the purpose of complying with the laws of the United States pertaining to assessment of annual work and

PAUL L. Roberts, DAVID G Roberts, WARRY W. Roberts (and others) FAYE M. Roberts

were the men employed by said owner^s and who labored upon said claim, did said work and improvements, the same being as follows, to-wit:

Tools, Tool repair, Trenching, supplies, Road work, Exploration

Faye M Roberts, Sec.

Subscribed and sworn to before me this 6th day of January, A. D. 1995

Henrietta Richardson

(My commission expires 10-5-96)


5 Notary Public
MICROFILMED

Re

INDEXED MICROFILMED
3811 BK 2529 PG 496
OFFICIAL RECORDS OF MOHAVE COUNTY AZ.
JOAN McCALL, MOHAVE COUNTY RECORDER
02/21/95 10:00 A.M. PAGE 1 OF 1
RECORDING FEE 15.00



INDEXED
495- 1590 BK 2513 PG 483
OFFICIAL RECORDS OF MOHAVE COUNTY AZ.
JOAN McCALL, MOHAVE COUNTY RECORDER
01/11/95 8:00 A.M. PAGE 1 OF 1
RECORDING FEE 15.00



PAUL L. Roberts
2821 WYANDOTTE
LAS VEGAS NV. 89102
RECEIVED
MAR 6 '95
9:00 A.M.
PHOENIX, ARIZONA

MAINTENANCE FEE PAYMENT WAIVER CERTIFICATION

This small miner waiver is filed to hold the claims/sites listed below for the assessment year beginning at noon on the first September 1 following the official filing of this form with BLM.

The undersigned owner(s) of the mining claims/sites listed below hereby certify under penalty of 18 U.S.C. 1001 and 43 U.S.C. 1212 that:

I/We control, or will control, ten or fewer mining claims/sites located and maintained on Federal land in the United States of America on the August 31 that is one day before the beginning of the assessment year indicated in line one above.

I/We have/will performed/perform assessment work upon the claims listed below for the current assessment year as of the August 31 indicated in line three above. This work meets the requirements of the General Mining Law of 1872, as amended; the Act of August 10, 1993; and the regulations at 43 CFR 3833 and 3850. Such work will be described on our affidavit of labor.

2154 97287
8580
92863

(14)

The mining claims and sites for which the above waiver from payment of the maintenance fees is made are:

CLAIM NAME	BLM RECORDATION SERIAL NUMBER
1. Yellow Nugget	AMC 2156
2. FAYRO #1	AMC 2154
3. Golden Miss Fit	AMC 8580
4. FAYRO #2	AMC 92863
5. FAYRO #4	AMC 92865
6. FAYRO #5	AMC 92866
7. Golden Fink	AMC 97287
8.	
9.	
10.	

RECEIVED
BLM STATE OFFICE
JUL 21 '94
3:00 A.M.
PHOENIX, ARIZONA

All owner(s) of the above mining claims and sites are filing for this waiver.

I/We understand and acknowledge that pursuant to 43 U.S.C. 1212 and 18 U.S.C. 1001, the filing of a false, fictitious, or fraudulent document with the Bureau of Land Management may result in a fine of up to \$10,000, a prison term not to exceed five years, or both.

PAUL L. Roberts
(Owner's Name - Please Print)
2821 WYANDOTTE
(Street or P.O. Box)

Paul L. Roberts
(Owner's Signature)
LAS VEGAS NV 89102
(City) (State) (Zip Code)

FAYC M. Roberts
(Owner's Name - Please Print)
2821 WYANDOTTE
(Street or P.O. Box)

Faye M. Roberts
(Owner's Signature)
LAS VEGAS NV 89102
(City) (State) (Zip Code)

(Owner's Name - Please Print)

(Street or P.O. Box)

(Owner's Signature)

(City) (State) (Zip Code)

(Owner's Name - Please Print)

(Street or P.O. Box)

(Owner's Signature)

(City) (State) (Zip Code)

ENTERED IN COMPUTER

9-12-94 (City)

(14)

3800(923)JH
AMC2154
AMC8580
AMC92863
AMC97284

July 22, 1994

CERTIFIED MAIL--RETURN RECEIPT REQUESTED

Paul L. Roberts
2821 Wyandotte
Las Vegas, NV 89102

FAYRO #1, YELLOW NUGGET,
GOLDEN MISS FIT, FAYRO #2
FAYRO #4 & 5, GOLDEN FINK
AMC 2156-2157, 8580, 92863,
92865, 92866, 97287.

Dear Mr. Roberts,

We are returning your check #2922 in the amount of \$5.00.

There is no fee for filing the Maintenance Fee Payment Waiver Certification. You are required to file an affidavit of labor with this office on or before December 30, 1994. The fee for filing the affidavit with us is \$5.00 per claim.

This letter is not a confirmation or acknowledgement of your qualifying for the waiver from payment of the \$100 maintenance fee due on August 31, 1994. Waivers will not be adjudicated until after August 31, 1994.

If we may be of further assistance, please do not hesitate to contact us at (602) 650-0528.

Sincerely,


James A. Hutchison
Supervisor, Public Services
Section

enclosures:

1 - Check #2922

JHUTCHISON:jh:7/22/94:ROBERTS.WAV

Small Mines Compliance Certified assessment work for 1994

Affidavit of Labor Performed and Improvements Made

2154 92863
8580 97284 Sr

STATE OF ARIZONA, } ss.
County of Mohave

PAUL L. Roberts, FAYE M. Roberts being duly sworn, deposes and

says that he is a citizen of the United States and more than twenty-one years of age, and resides at 2821 WYANDOTTE in CLARK, LAS VEGAS NV. 89102 County, State of Arizona, and is personally acquainted with the mining claims known as

	Book	Page
AMC 2154 FAYRO #1 ✓	Book 337	Page 423, 424
AMC 2156 Yellow NUGGET ✓	Book 380	Page 200
AMC 8580 Golden Miss-FIT ✓	Book 6-I	Page 34
AMC 92863 FAYRO #2 ✓	Book 591	Page 792
AMC 92865 FAYRO #4 ✓	Book 591	Page 794
AMC 92866 FAYRO #5 ✓	Book 591	Page 795
AMC 97287 Golden FUNK ✓	Book 601	Page 405

mining claims, situate in Lost Basin Mining District, County of Mohave, State of Arizona; that between the 1st day of SEPT A. D. 1993, and the 1st day of SEPT A. D. 1994, at least \$3000.00 Three Thousand dollars worth of work and improvements were done and performed upon said claim, not including the location work of said claim.

Such work and improvements were made by and at the expense of FAYE M. Roberts & PAUL L. Roberts

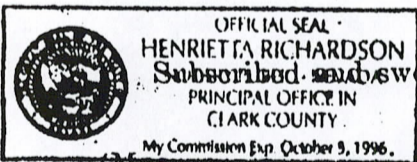
owner S of said claim for the purpose of complying with the laws of the United States pertaining to assessment of annual work and

PAUL L. Roberts, DAVID G Roberts, LARRY W. Roberts (and others) FAYE M. Roberts

were the men employed by said owner S and who labored upon said claim, did said work and improvements, the same being as follows, to-wit:

Tools, Tool repair, Trenching, supplies, Road work, Exploration

RECEIVED
M. H. RICHARDSON OFFICE
MAR 26 1994
CLARK COUNTY, ARIZONA



Subscribed and sworn to before me this 9th day of MARCH, A. D. 1994
Faye Roberts
Henrietta Richardson
Notary Public

Filed and recorded at request of _____, A. D. 19____, at _____ o'clock _____ M., Book _____
Proof of Labor, pages _____, Records of Mohave County, Arizona.

By _____ Deputy Recorder
County Recorder

PAUL L. Roberts
2821 WYANDOTTE
LAS VEGAS NV. 89102

Page _____

#2 #5
INDEXED 15204 BK 2370 PG 95
OFFICIAL RECORDS OF MOHAVE COUNTY AZ.
JOAN McCALL, MOHAVE COUNTY RECORDER
03/14/94 12:15 P.M. PAGE 1 OF 1
RECORDING FEE 15.00



(7)

(March 1984)

UNITED STATES
DEPARTMENT OF THE INTERIOR
BUREAU OF LAND MANAGEMENT

RECEIPT AND ACCOUNTING ADVICE

NO. 2057397

WG/AZ 03/30/94

Subject: AFFIDAVITS OF REASSESSMENT WORK (15)

E 13 12

75.00

Applicant:
FAYE ROBERTS
2821 WYANDOTTE
LAS VEGAS NV. 89102

SAME CK. # 2750

Remitter: 702-876-3907

Assignor:

LEASE MANAGEMENT DATA NEW UPDATE PAYMENT

ORIGINAL SERIAL NO.	ASG.	TYPE	ST.	CTY.	FUND SYMBOL	ACRES/UNITS	RATE
AMC 2154, ET AL							

AMOUNT	ANV. DATE	EXP. DATE	BILL CYC.	S/C	DISTRICT	NEXT BILL	MISC. DATA	U of M	ACTUAL UNITS

ASSIGNMENT SERIAL NO.	ASG.	TYPE	ST.	CTY.	FUND SYMBOL	ACRES/UNITS	RATE

AMOUNT	ANV. DATE	EXP. DATE	BILL CYC.	S/C	DISTRICT	NEXT BILL	MISC. DATA	U of M	ACTUAL UNITS

APPLY REMITTANCE

ACTION	FUND SYMBOL	CTY.	AMOUNT
FILING FEE			
RENTAL			
UNEARNED			
REFUND			
TOTAL			
AMOUNT DUE			

Remarks:

BY:

DATE:

- Lease in Escrow?
 - KGS?
 - Auto Escalates?
 - Auto Renew?
- Of Interest?
Operating Rights?
Operator
Bond Filed?

FOR MMS USE ONLY

BILLEE NUMBER	FOREST REFUGE
OCS SECTION CODE	

CASE FOLDER COPY

UNITED STATES
DEPARTMENT OF THE INTERIOR
BUREAU OF LAND MANAGEMENT

CERTIFICATION OF EXEMPTION FROM PAYMENT OF RENTAL FEE

92481
2154
8580
92863
FORM APPROVED
OMB NO. 1004-0114
Expires: May 31, 1996

SEE INSTRUCTIONS ON FLAP

This small miners exemption is filed for the assessment year beginning at noon on September 1, 1993, and ending at noon on September 1, 1994.

The undersigned owner(s) of the mining claim listed below hereby certify under penalty of 18 U.S.C. 1001 and 43 U.S.C. 1212 that:

I/We own ten or fewer mining claims/sites located and maintained in the United States of America.

I/We have a total of less than ten acres of unreclaimed surface disturbance on the claims/sites resulting from exploration or mining activities:

The ten or fewer mining claims listed below are operated under a Notice, Plan of Operations, Special Use Permit, or other State or local permit, as described in the regulations at 43 CFR 3833.1-6, issued by: **BLM KINGMAN RESOURCE AREA**

and the serial number or other designation of such Notice, Plan of Operations, or Permit is: **AZA 27790**

Please check the appropriate box indicating production or exploration that applies to your claims, and complete the production information if that applies.

I/We have produced from the mining claims/sites listed below more than \$1,500 and less than \$800,000 in gross revenues of a mineral commodity(ies) during the above assessment year that are subject to the General Mining Law of 1872, as amended; the Act of October 5, 1992; and regulations at 43 CFR 3833.1-6 and 3850.

COMMODITY(IES)	GROSS DOLLAR VALUE PRODUCED

I/We have or will perform exploration work upon the lode and/or placer claims listed below that meets the requirements of the General Mining Law of 1872, as amended; the Act of October 5, 1992; and the regulations at 43 CFR 3833.1-6 and 3850. Such work will be described on our affidavit of labor.

lode and/or placer claims for which the above exemption from payment of the rental fees is made are:

CLAIM NAME	BLM RECORDATION SERIAL NUMBER	COUNTY	RECORDATION BOOK	PAGE
Yellow NUGGET	AMC 2156	MOHAVE	380	200
FAYVO II 2	AMC 2154	"	337	423, 424
GOLDEN MISS FIT	AMC 8580	"	6-I	34
FAYVO II 2	AMC 92863	"	591	792
FAYVO II 4	AMC 92865	"	591	794
FAYVO II 5	AMC 92866	"	591	795
GOLDEN FINK	AMC 97287	"	601	405

RECEIVED
B.L.M. AZ STATE OFFICE
JUN 30 1993
10:00 A.M.
PHOENIX, ARIZONA

(Continued on reverse)

ENTERED IN COMPUTER

483 (70)

EXEMPTED IN COMBINATION

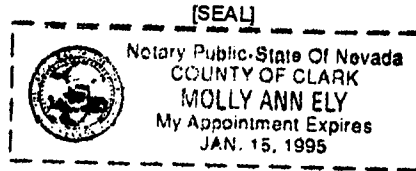
The owner(s) of the above lode and/or placer claims are:

NAME	ADDRESS	STATE	ZIP CODE
PAUL L. & FAYE M Roberts (JT)	2821 WYANDOTTE LAS VEGAS	NV.	89102

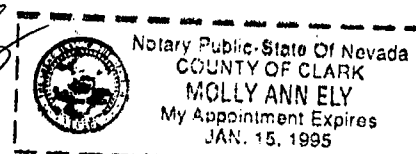
This exemption is filed by the above listed owner(s) in the State of AZ for this assessment year.

I/We understand and acknowledge that pursuant to 43 U.S.C. 1212 and 18 U.S.C. 1001, the filing of a false, fictitious, or fraudulent document with the Bureau of Land Management may result in a fine of up to \$10,000, a prison term not to exceed five years, or both.

PAUL L. Roberts Subscribed and sworn to before me this 25th day
 (Owner's Name - Please Print) of June, 1993
 Paul L. Roberts (Owner's Signature) _____
 _____ (Notary Public)
 _____ (Date Commission Expires)



FAYE M. Roberts Subscribed and sworn to before me this 25th day
 (Owner's Name - Please Print) of June, 1993
 Faye M. Roberts (Owner's Signature) _____
 _____ (Notary Public)
 _____ (Date Commission Expires)



Subscribed and sworn to before me this _____ day
 of _____, 199____.
 _____ (Owner's Name - Please Print)
 _____ (Owner's Signature)
 _____ (Notary Public)
 _____ (Date Commission Expires)

[SEAL]

Subscribed and sworn to before me this _____ day
 of _____, 199____.
 _____ (Owner's Name - Please Print)
 _____ (Owner's Signature)
 _____ (Notary Public)
 _____ (Date Commission Expires)

[SEAL]

Subscribed and sworn to before me this _____ day
 of _____, 199____.
 _____ (Owner's Name - Please Print)
 _____ (Owner's Signature)
 _____ (Notary Public)
 _____ (Date Commission Expires)

[SEAL]

UNITED STATES
DEPARTMENT OF THE INTERIOR
BUREAU OF LAND MANAGEMENT

FORM APPROVED
OMB NO. 1004-0114
Expires: May 31, 1996

CERTIFICATION OF EXEMPTION FROM PAYMENT OF RENTAL FEE

SEE INSTRUCTIONS ON FLAP

This small miners exemption is filed for the assessment year beginning at noon on September 1, 1992, and ending at noon on September 1, 1992.

The undersigned owner(s) of the mining claim listed below hereby certify under penalty of 18 U.S.C. 1001 and 43 U.S.C. 1212 that:

I/We own ten or fewer mining claims/sites located and maintained in the United States of America.

I/We have a total of less than ten acres of unreclaimed surface disturbance on the claims/sites resulting from exploration or mining activities.

The ten or fewer mining claims listed below are operated under a Notice, Plan of Operations, Special Use Permit, or other State or local permit, as described in the regulations at 43 CFR 3833.1-6, issued by: BLM Kingman Resource Area

and the serial number or other designation of such Notice, Plan of Operations, or Permit is: AZA 27790

Please check the appropriate box indicating production or exploration that applies to your claims, and complete the production information if that applies.

I/We have produced from the mining claims/sites listed below more than \$1,500 and less than \$800,000 in gross revenues of a mineral commodity(ies) during the above assessment year that are subject to the General Mining Law of 1872, as amended; the Act of October 5, 1992; and regulations at 43 CFR 3833.1-6 and 3850.

COMMODITY(IES)	GROSS DOLLAR VALUE PRODUCED

I/We have or will perform exploration work upon the lode and/or placer claims listed below that meets the requirements of the General Mining Law of 1872, as amended; the Act of October 5, 1992; and the regulations at 43 CFR 3833.1-6 and 3850. Such work will be described on our affidavit of labor.

lode and/or placer claims for which the above exemption from payment of the rental fees is made are:

CLAIM NAME	BLM RECORDATION SERIAL NUMBER	COUNTY	RECORDATION BOOK	PAGE
Yellow Nugget	AMC 2156	MCHAVC	380	200
FAYRO II 1	AMC 2154	11	337	423, 424
Golden Miss Fit	AMC 8580	11	6-I	34
FAYRO II 2	AMC 92863	11	591	792
FAYRO II 4	AMC 92865	11	591	794
FAYRO II 5	AMC 92866	11	591	795
Golden Fink	AMC 97287	11	601	405

ENTERED IN COMPUTER

483 (TR)

(Continued on reverse)

PHOENIX ARIZONA

JUN 30 1993

RECEIVED
BLM AZ 27790

The owner(s) of the above lode and/or placer claims are:

EXEMPTED IN COMPLETE

NAME	ADDRESS	STATE	ZIP CODE
JH L & FAYE M ROBERTS (JT)	2821 WYANDOTTE LAS VEGAS	NV	89102

This exemption is filed by the above listed owner(s) in the State of AZ for this assessment year.

I/We understand and acknowledge that pursuant to 43 U.S.C. 1212 and 18 U.S.C. 1001, the filing of a false, fictitious, or fraudulent document with the Bureau of Land Management may result in a fine of up to \$10,000, a prison term not to exceed five years, or both.

Subscribed and sworn to before me this 25th day of June, 1993

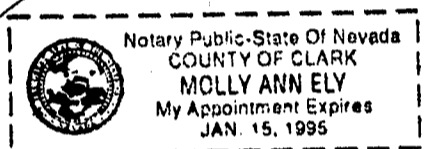
[SEAL]

PAUL L. Roberts
(Owner's Name - Please Print)

Paul L Roberts
(Owner's Signature)

Molly Ann Ely
(Notary Public)

(Date Commission Expires)



Subscribed and sworn to before me this 25th day of June, 1993

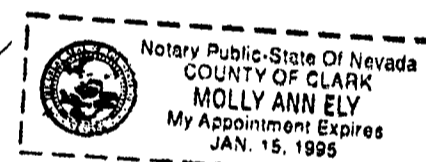
[SEAL]

FAYE M. Roberts
(Owner's Name - Please Print)

Faye M Roberts
(Owner's Signature)

Molly Ann Ely
(Notary Public)

(Date Commission Expires)



Subscribed and sworn to before me this ____ day of _____, 199__.

[SEAL]

(Owner's Name - Please Print)

(Owner's Signature)

(Notary Public)

(Date Commission Expires)

Subscribed and sworn to before me this ____ day of _____, 199__.

[SEAL]

(Owner's Name - Please Print)

(Owner's Signature)

(Notary Public)

(Date Commission Expires)

Subscribed and sworn to before me this ____ day of _____, 199__.

[SEAL]

(Owner's Name - Please Print)

(Owner's Signature)

(Notary Public)

(Date Commission Expires)

Affidavit of Labor Performed and Improvements Made

form 3830-1 filed
Exemption Filed 6/30/93

STATE OF ARIZONA, } ss.
County of Mohave

PAUL L. Roberts, FAYE M. Roberts (Jr) being duly sworn, deposes and says that he is a citizen of the United States and more than twenty-one years of age, and resides at 2821 WYANDOTTE in CLARK, LAS VEGAS 89102 County, State of ^{NV} ~~Arizona~~, and is personally acquainted with the mining claims known as 2154


	Book	Page	
<u>AMC 2154</u>	<u>FAYRO #1</u>	<u>337</u>	<u>8580</u>
<u>AMC 2156</u>	<u>YELLOW NUGGET</u>	<u>423, 424</u>	<u>92863</u>
<u>AMC 8580</u>	<u>GOLDEN MISS-FIT</u>	<u>6-I</u>	<u>39</u> 97287
<u>AMC 92863</u>	<u>FAYRO #2</u>	<u>591</u>	<u>792</u> 185940
<u>AMC 92865</u>	<u>FAYRO #4</u>	<u>591</u>	<u>794</u> etc
<u>AMC 92866</u>	<u>FAYRO #5</u>	<u>591</u>	<u>795</u>
<u>AMC 97287</u>	<u>GOLDEN FINK</u>	<u>601</u>	<u>405</u>
	Book	Page	

mining claims, situate in Lost BASIN Mining District, County of Mohave, State of Arizona; that between the 1st day of SEPT A. D. 1992, and the 1st day of SEPT A. D. 1993, at least \$2400.00 Twenty four hundred dollars worth of work and improvements were done and performed upon said claim, not including the location work of said claim.

Such work and improvements were made by and at the expense of PAUL L. Roberts, FAYE M. Roberts owner of said claim for the purpose of complying with the laws of the United States pertaining to assessment of annual work and DAVID G. Roberts, Tom ASKIN, RON CARFIELD Bill Reid & others

were the men employed by said owner S and who labored upon said claim, did said work and improvements, the same being as follows, to-wit:

Road work, EQUIPMENT repair, Trenching,
SUPPLIES, shaft work, EXPLORATION.



Subscribed and sworn to before me this 10 day of December, A. D. 1992

(My commission expires 6-15-94) Shirley Gray Woods Notary Public

Filed and recorded at request of _____, A. D. 19____, at _____ o'clock _____ M., Book _____

Proof of Labor, pages _____, Records of Mohave County, Arizona.

By _____ Deputy Recorder County Recorder

PAUL L. Roberts
2821 WYANDOTTE
LAS VEGAS, NV. 89102

ENTERED IN COMPUTER

8-5-93 lj
INDEXED MICROFILMED



92- 69596 BK 2151 PG 393
OFFICIAL RECORDS OF MOHAVE COUNTY AZ.
JOAN McCALL, MOHAVE COUNTY RECORDER
12/18/92 8:00 A.M. PAGE 1 OF 1
ROBERTS
RECORDING FEE 15.00

Note: Filing to comply with
"SMALL MINER EXEMPTION"
Pub Law No 102-381
106 STAT 1379(1992)
CERTIFIED ASSESSMENT WORK
1002

309,025
Def AEA 27791
form 3830-1 filed
Exemption Filed
7/28/93 lj

Affidavit of Labor Performed and Improvements Made

STATE OF ARIZONA, }
County of Mohave } ss.

David G. Roberts being duly sworn, deposes and

says that he is a citizen of the United States and more than twenty-one years of age, and resides at 3024 Wilmington in CLARK, Las Vegas 89102

County, State of Arizona, and is personally acquainted with the mining claim^s known as

<u>AMC 185940</u>	<u>FAYRO #14</u>	Book <u>868</u>	Page <u>23, 24</u>
<u>AMC 185941</u>	<u>FAYRO #15</u>	Book <u>868</u>	Page <u>25, 26</u>
<u>AMC 185942</u>	<u>FAYRO #16</u>	Book <u>868</u>	Page <u>27, 28</u>
<u>AMC 185943</u>	<u>FAYRO #17</u>	Book <u>868</u>	Page <u>29, 30</u>
<u>AMC 185944</u>	<u>FAYRO #18</u>	Book <u>872</u>	Page <u>252, 253</u>
<u>AMC 185945</u>	<u>FAYRO #19</u>	Book <u>872</u>	Page <u>254, 255</u>
<u>AMC 185946</u>	<u>FAYRO #20</u>	Book <u>872</u>	Page <u>256, 257</u>
<u>AMC 185947</u>	<u>FAYRO #21</u>	Book <u>872</u>	Page <u>258, 259</u>
		Book	Page

mining claim^s, situate in West Basin Mining District, County of Mohave, State of Arizona; that between the 1st day of sept A. D. 1992,

and the 1st day of sept A. D. 1993, at least 1900.00

Thirteen Hundred dollars worth of work and improvements were done and performed upon said claim, not including the location work of said claim.

Such work and improvements were made by and at the expense of DAVID G. Roberts

PAUL L. Roberts, FAYE M. Roberts

owner of said claim for the purpose of complying with the laws of the United States pertaining to assessment of annual work and

PAUL L. Roberts, Tom Askin, Ben Corfield
Bill Reed & others

were the men employed by said owner and who labored upon said claim, did said work and improvements, the same being as follows, to-wit:

Road work, Equipment repair, Trenching,
SUPPLIES ~~AND~~ EXPLORATION

RECEIVED
CLERK OF STATE DEPT
AUG 4 1993
9:00 A.M.
PHOENIX, ARIZONA

Subscribed and sworn to before me this 12 day of March, A. D. 1993

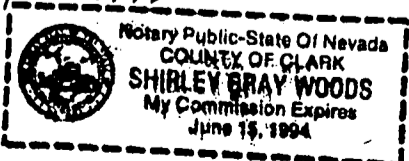
(My commission expires 6-15-94) Shirley Gray Woods Notary Public

Filed and recorded at request of _____
A. D. 19____, at _____ o'clock _____ M., Book _____

Proof of Labor, pages _____, Records of Mohave County, Arizona.

By _____ Deputy Recorder _____ County Recorder

Certified assessment work
for 1993



6 5
INDEXED
#93- 13502 BK 2188 PG 97
OFFICIAL RECORDS OF MOHAVE COUNTY AZ.
JDAN McCALL, MOHAVE COUNTY RECORDER
03/16/93 8:00 A.M. PAGE 1 OF 1
ROBERTS
RECORDING FEE 15.00

ENTERED IN COMPUTER
8-5-93 lj

Form 1370-41
(March 1984)

UNITED STATES
DEPARTMENT OF THE INTERIOR
BUREAU OF LAND MANAGEMENT

RECEIPT AND ACCOUNTING ADVICE

No. 1900769 04

Subject: AFFIDAVITS OF ASSESSMENT WORK (19) 2 5 12

WG/RZ 08/04/93
EX: 7/11 75.00

Applicant:

FAYL ROBERTS
2821 WYANDOTTE
LAS VEGAS NV. 89102

SAME CK # 2504 & 2503

Remitter: 702-876-3907

Assignor:

LEASE MANAGEMENT DATA										
<input type="checkbox"/> NEW <input type="checkbox"/> UPDATE <input type="checkbox"/> PAYMENT										
ORIGINAL SERIAL NO.	ASG.	TYPE	ST.	CTY.	FUND SYMBOL			ACRES/UNITS	RATE	
AMC 2154, ET AL										
AMOUNT	ANV. DATE	EXP. DATE	BILL CYC.	S/C	DISTRICT	NEXT BILL	MISC. DATA	U of M	ACTUAL UNITS	
ASSIGNMENT SERIAL NO.	ASG.	TYPE	ST.	CTY.	FUND SYMBOL			ACRES/UNITS	RATE	
AMOUNT	ANV. DATE	EXP. DATE	BILL CYC.	S/C	DISTRICT	NEXT BILL	MISC. DATA	U of M	ACTUAL UNITS	

APPLY REMITTANCE			
ACTION	FUND SYMBOL	CTY.	AMOUNT
FILING FEE			
RENTAL			
UNEARNED			
REFUND			
TOTAL			
AMOUNT DUE			

Remarks:

BY: _____ DATE: _____

Lease in Escrow?
 KGS?
 Auto Escalates?
 Auto Renew?

Of Interest?
 Operating Rights?
 Operator
 Bond Filed?

FOR MMS USE ONLY		
BILLEE		FOREST REFUGE
NUMBER		
OCS SECTION		
CODE		

CASE FOLDER COPY

This is one document

79

Affidavit of Labor Performed and Improvements Made

2154

8580

92863

97287

STATE OF ARIZONA, } ss.
County of Mohave

PAUL L. Roberts, FAYE M. Roberts being duly sworn, deposes and says that he is a citizen of the United States and more than twenty-one years of age, and resides at 2821 WYANDOTTE in CLARK, LAS VEGAS 89102

AMC 2154	FAYRO #1	Book 337	Page 123, 424
AMC 2155	FAYRO #1-A (lode)	Book 658	Page 977
AMC 2156	YELLOW NUGGET	Book 380	Page 200
AMC 8580	GOLDEN MISS-FIT	Book 6-I	Page 39
AMC 92863	FAYRO #2	Book 591	Page 792
AMC 92865	FAYRO #4	Book 591	Page 794
AMC 92866	FAYRO #5	Book 591	Page 795
AMC 97287	GOLDEN FINK	Book 601	Page 405

County, State of ^{NEV} Arizona, and is personally acquainted with the mining claim known as most BASIN Mining District, County of Mohave, State of Arizona; that between the 1st day of SEPT A. D. 1991, and the 1st day of sept A. D. 1992, at least seventeen hundred dollars worth of work and improvements were done and performed upon said claim, not including the location work of said claim.

Such work and improvements were made by and at the expense of PAUL L. Roberts, FAYE M. Roberts (4 assoc) owner of said claim for the purpose of complying with the laws of the United States pertaining to assessment of annual work and DAVID G. Roberts, Tom ASKIN, RON CARFIELD & others.

were the men employed by said owner S and who labored upon said claim, did said work and improvements, the same being as follows, to-wit:

EXPLORATIONst work, Road work, EQUIPMENT REPAIR, Trenching, supplies, shaft work,

RECEIVED
BLM AZE
AUG 24 1992
PHCEI 9

Paul L. Roberts

Subscribed and sworn to before me this 6 day of August, A. D. 1992

(My commission expires 6-15-94) Shirley Gray Woods Notary Public

Filed and recorded at request of _____, A. D. 19____, at _____ Proof of Labor, pages _____, Re _____

By _____ Deputy Recorder Page 1



INDEXED MICROFILMED
6 492- 43411 BK 2090 PG 727
OFFICIAL RECORDS OF MOHAVE COUNTY AZ.
JOAN McCALL, MOHAVE COUNTY RECORDER
08/10/92 11:30 A.M. PAGE 1 OF 2
ROBERTS RECORDING FEE 15.00

Paul L. Roberts
2821 WYANDOTTE
Las Vegas, NV.
89102

Notary Public - State Of Nevada
COUNTY OF CLARK
SHIRLEY GRAY WOODS
My Commission Expires
June 15, 1994

Affidavit of Labor Performed and Improvements Made

2154
8580
92863
97287

RECEIVED
BLM. AZ STATE
SEP 29 1991
J.P.

STATE OF ARIZONA, }
County of Mohave } ss.

Paul L. Roberts, FAYE M. Roberts being duly sworn, deposes and says that he is a citizen of the United States and more than twenty-one years of age, and resides at 2821 WYANDOTTE in CLARK, LAS VEGAS 89102


County, State of ^{NEV} Arizona , and is personally acquainted with the mining claim known as	Book	Page
<u>AMC 2154 ✓ FAYRO #1 ✓</u>	<u>337</u>	<u>123, 124</u>
<u>AMC 2155 ✓ FAYRO #1-AV (lode)</u>	<u>658</u>	<u>977</u>
<u>AMC 2156 ✓ Yellow Nugget ✓</u>	<u>380</u>	<u>200</u>
<u>AMC 8580 ✓ Golden Miss-Fit ✓</u>	<u>6-I</u>	<u>37</u>
<u>AMC 92863 ✓ FAYRO #2 ✓</u>	<u>591</u>	<u>792</u>
<u>AMC 92865 ✓ FAYRO #4 ✓</u>	<u>591</u>	<u>794</u>
<u>AMC 92866 ✓ FAYRO #5 ✓</u>	<u>591</u>	<u>795</u>
<u>AMC 97287 ✓ Golden Fink ✓</u>	<u>601</u>	<u>405</u>
	Book	Page

mining claims, situate in Host BASIN Mining District, County of Mohave, State of Arizona; that between the 1st day of SEPT A. D. 1990, and the 1st day of sept A. D. 1991, at least \$4500.00 forty five hundred dollars worth of work and improvements were done and performed upon said claim, not including the location work of said claim.

Such work and improvements were made by and at the expense of PAUL L. Roberts, FAYE M. Roberts (4 assoc) owner of said claim for the purpose of complying with the laws of the United States pertaining to assessment of annual work and DAVID G. Roberts, Tom ASKIN, Ron CARFIELD + others.

were the men employed by said owner 5 and who labored upon said claim, did said work and improvements, the same being as follows, to-wit:

EXPLORATION WORK, Road work, EQUIPMENT REPAIR, Trenching



X Faye Roberts
this 20th day of August, A. D. 1991
Melissa A. Ferrante
Notary Public

(My commission expires 8-29-93)
Filed and recorded at request of _____
A. D. 19____, at _____ o'clock _____ M., Book _____
Proof of Labor, pages _____, Records of Mohave County, Arizona.

By _____ Deputy Recorder
County Recorder.
Page _____

Paul L. Roberts
2821 wyandotte
Las Vegas Nev 89102
702-876-3907

#91- 45745 BK 1936 PG 268
OFFICIAL RECORDS OF MOHAVE COUNTY AZ.
JOAN McCALL, MOHAVE COUNTY RECORDER
08/27/91 9:00 A.M. PAGE 1 OF 1
ROBERTS
RECORDING FEE 14.00

UNITED STATES
DEPARTMENT OF THE INTERIOR
BUREAU OF LAND MANAGEMENT

RECEIPT AND ACCOUNTING ADVICE

NO. 1666457

Subject:

WJ/AZ

09/03/91

Applicant:

AFFIDAVITS OF ASSESSMENT WORK (22)

2 23 12

110.00

PAUL L. ROBERTS, ET AL
2821 WYANDOLTE
LAS VEGAS, NV 89102

Remitter: SAME, LKA 1744
(702) 876-3907

Assignor:

LEASE MANAGEMENT DATA									
<input type="checkbox"/> NEW <input type="checkbox"/> UPDATE <input type="checkbox"/> PAYMENT									
ORIGINAL SERIAL NO.	ASG.	TYPE	ST.	CTY.	FUND SYMBOL			ACRES/UNITS	RATE
AMOUNT	ANV. DATE	EXP. DATE	BILL CYC.	S/C	DISTRICT	NEXT BILL	MISC. DATA	U of M	ACTUAL UNITS
ASSIGNMENT SERIAL NO.	ASG.	TYPE	ST.	CTY.	FUND SYMBOL			ACRES/UNITS	RATE
AMOUNT	ANV. DATE	EXP. DATE	BILL CYC.	S/C	DISTRICT	NEXT BILL	MISC. DATA	U of M	ACTUAL UNITS

APPLY REMITTANCE

ACTION	FUND SYMBOL	CTY.	AMOUNT
FILING FEE			
RENTAL			
UNEARNED			
REFUND			
TOTAL			
AMOUNT DUE			

Remarks:

JM
9/3/91
ack.

BY:

DATE:

Lease in Escrow?
 KGS? Of Interest?
 Auto Escalates? Operating Rights?
 Auto Renew? Operator
 Bond Filed?

FOR MMS USE ONLY

BILLEE		FOREST REFUGE
NUMBER		
OCS SECTION		
CODE		

CASE FOLDER COPY

EP

2154
8580
92863
97287
JC
Ⓢ

Affidavit of Labor Performed and Improvements Made

STATE OF ARIZONA, }
County of Mohave } ss.

PAUL L. Roberts, FAYE M. Roberts being duly sworn, deposes and says that he is a citizen of the United States and more than twenty-one years of age, and resides at 2821 WYANDOTTE in CLARK, LAS VEGAS 89102

County, State of ^{NEV} ~~Arizona~~, and is personally acquainted with the mining claim known as

<u>AMC 2154 FAYRO #1</u>	Book <u>337</u>	Page <u>123, 424</u>
<u>AMC 2155 FAYRO #1-A (lode)</u>	Book <u>658</u>	Page <u>977</u>
<u>AMC 2156 YELLOW NUGGET</u>	Book <u>380</u>	Page <u>200</u>
<u>AMC 8580 GOLDEN MISS-FIT</u>	Book <u>6-I</u>	Page <u>34</u>
<u>AMC 92863 FAYRO #2</u>	Book <u>592</u>	Page <u>792</u>
<u>AMC 92865 FAYRO #4</u>	Book <u>592</u>	Page <u>794</u>
<u>AMC 92866 FAYRO #5</u>	Book <u>591</u>	Page <u>795</u>
<u>AMC 97287 GOLDEN FINK</u>	Book <u>601</u>	Page <u>405</u>
_____	Book _____	Page _____


mining claim S, situate in HOST BASIN Mining District, County of Mohave, State of Arizona; that between the 1st day of SEPT A. D. 1989, and the 1st day of SEPT A. D. 1990, at least 2700.00 Twenty seven hundred dollars worth of work and improvements were done and performed upon said claim, not including the location work of said claim.

Such work and improvements were made by and at the expense of PAUL L. Roberts, FAYE M. Roberts (4 Assoc) owner of said claim for the purpose of complying with the laws of the United States pertaining to assessment of annual work and DAVID G. Roberts, Tom Askin, Ron Carfield + others.

were the men employed by said owner S and who labored upon said claim, did said work and improvements, the same being as follows, to-wit:

EXPLORATION WORK, Road work, EQUIPMENT REPAIR, Trenching

Faye Roberts
2821 Wyandotte
Las Vegas NV
89102



Subscribed and sworn to before me this 15th day of August, A. D. 1990

(My commission expires 12/29/92) D Nicholl Notary Public

Filed and recorded at request of _____, A. D. 19____, at _____ o'clock _____ M., Book _____

Proof of Labor, pages _____, Records of Mohave County, Arizona.

By _____ Deputy Recorder County Recorder

RECEIVED Page _____
B.L.M. AZ STATE OFFICE

SEP 03 1990
7:45 A.M
PHOENIX, ARIZONA



INDEXED MICROFILMED
#90-59486 BK 1778 PG 352
OFFICIAL RECORDS OF MOHAVE COUNTY, AZ.
JOAN McCALL, MOHAVE COUNTY RECORDER
08/20/90 12:30 P.M. PAGE 1 OF 2
ROBERTS
RECORDING FEE 15.00

Fee Rec'd 8
li

2154
8580
92863
97287
JK
Eji

Affidavit of Labor Performed and Improvements Made

STATE OF ARIZONA, }
County of Mohave } ss.

PAUL L. Roberts, FAYE M. Roberts being duly sworn, deposes and says that he is a citizen of the United States and more than twenty-one years of age, and resides at 2821 WYANDOTTE in CLARK, LAS VEGAS 89102

County, State of ^{NEV} ~~Arizona~~, and is personally acquainted with the mining claim known as

AMC 2154 · FAYRO #1 ✓	Book 337	Page 123, 424
AMC 2155 · FAYRO #1-A (lab)	Book 658	Page 977
AMC 2156 · YELLOW NUGGET ✓	Book 380	Page 200
AMC 8580 · GOLDEN MISS-FIT ✓	Book 6-I	Page 31
AMC 92863 · FAYRO #2 ✓	Book 591	Page 792
AMC 92865 · FAYRO #4)	Book 591	Page 794
AMC 92866 · FAYRO #5)	Book 591	Page 795
AMC 97287 GOLDEN FINK ✓	Book 602	Page 405
	Book _____	Page _____

mining claim^s, situate in HOST BASIN Mining District, County of Mohave, State of Arizona; that between the 1st day of SEPT A. D. 1988,

and the 1st day of SEPT A. D. 1989, at least 3200.00

Thirty two hundred dollars worth of work and improvements were done and performed upon said claim, not including the location work of said claim.

Such work and improvements were made by and at the expense of PAUL L. Roberts, FAYE M. Roberts (4 assoc)

owner^s of said claim for the purpose of complying with the laws of the United States pertaining to assessment of annual work and DAVID G. Roberts, Tom ASKIN, RON CARFIELD + others.

were the men employed by said owner^s and who labored upon said claim, did said work and improvements, the same being as follows, to-wit:

EXPLORATION WORK, ROAD WORK, EQUIPMENT REPAIR, TRENCHING, CHEMICAL ANALYSIS, FIRE ASSAY ETC.



Subscribed and sworn to before me this 18 day of August, A. D. 1989

Faye Roberts

Carol House

(My commission expires 7-15-90)

Filed and recorded at request of _____, A. D. 19____, at _____ o'clock _____ M., Book _____

Proof of Labor, pages _____, Records of Mohave County, Arizona.

By _____ Deputy Recorder

Page _____

PROOFED County Recorder
INDEX P of L MICROFILMED

FEE 89-44242



AUG 21 '89 - 8:00 AM

BOOK 1590 PAGE 905

RECEIVED
B.L.M. AZ STATE OFFICE
SEP 22 1989
7:45 A.M.
PHOENIX, ARIZONA

LIN 3 ADDRESS
L. ROBERTS
1 WYANDOTTE
NO 89102

Affidavit of Labor Performed and Improvements Made

2154
8580
92863
97287
CJ

STATE OF ARIZONA, }
County of Mohave } ss.

PAUL L. Roberts, FAYE M. Roberts being duly sworn, deposes and says that he is a citizen of the United States and more than twenty-one years of age, and resides at 2821 WYANDOTTE in CLARK, LAS VEGAS 89102

County, State of ^{NEV} ~~Arizona~~, and is personally acquainted with the mining claim known as

AMC 2154 <u>FAYRO #1</u>	Book <u>337</u>	Page <u>423, 424</u>
AMC <u>2155</u> <u>FAYRO #1-A (club)</u>	Book <u>658</u>	Page <u>977</u>
AMC <u>2156</u> <u>Yellow Nugget</u>	Book <u>380</u>	Page <u>200</u>
AMC 8580 <u>GOLDEN MISS-FIT</u>	Book <u>6-I</u>	Page <u>34</u>
AMC 92863 <u>FAYRO #2</u>	Book <u>591</u>	Page <u>792</u>
AMC <u>92865</u> <u>FAYRO #4</u>	Book <u>591</u>	Page <u>794</u>
AMC <u>92866</u> <u>FAYRO #5</u>	Book <u>591</u>	Page <u>795</u>
AMC <u>97287</u> <u>GOLDEN FINK</u>	Book <u>601</u>	Page <u>405</u>
	Book _____	Page _____

mining claim^s, situate in Host BASIN Mining District, County of Mohave, State of Arizona; that between the 1st day of sept A. D. 1987, and the 1st day of sept A. D. 1988, at least 7000.00 seven thousand dollars worth of work and improvements were done and performed upon said claim, not including the location work of said claim.

Such work and improvements were made by and at the expense of PAUL L. Roberts, FAYE M. Roberts (4 assoc) owner^s of said claim for the purpose of complying with the laws of the United States pertaining to assessment of annual work and DAVID G. Roberts, Tom Askin, Ron Carfield + others.

were the men employed by said owner^s and who labored upon said claim, did said work and improvements, the same being as follows, to-wit:

EXPLORATION WORK, Road work, EQUIPMENT REPAIR, Trenching



Faye M. Roberts
17 day of August, A. D. 1988
Carol House
Notary Public

(My commission expires 7-15-90)
Filed and recorded at request of _____
A. D. 19____, at _____ o'clock _____ M., Book _____
Proof of Labor, pages _____, Records of Mohave County, Arizona.

By _____ Deputy Recorder

MICROFILMED County Recorder
FEE # 88-34399 PROOFED INDEX P of L


RECEIVED Page _____
B.L.M. AZ STATE OFFICE

mailing Address
Paul L. Roberts
821 WYANDOTTE
Las Vegas, NV.
89102

SEP 09 1988
7:45 A.M.
PHOENIX, ARIZONA

BOOK 1459 PAGE 445

RECORDED IN OFFICIAL RECORDS OF MOHAVE COUNTY, ARIZONA
AUG 22 '88 - 8 00 AM
Joan McCall, County Recorder
FEE 900 PGS 106
500



2154
3321
8580
92863
97287
JK

Affidavit of Labor Performed and Improvements Made

STATE OF ARIZONA, }
County of Mohave } ss.

Paul L. Roberts, FAYE M. Roberts being duly sworn, deposes and says that he is a citizen of the United States and more than twenty-one years of age, and resides at 2821 WYANDOTTE in CLARK, LAS VEGAS, NV. 89102

County, State of ^{NV.} Arizona, and is personally acquainted with the mining claim ^s known as		
<u>AMC 2154 FAYRO #1</u>	Book <u>337</u>	Page <u>923, 924</u>
<u>AMC 2155 FAYRO #2-A (clad)</u>	Book <u>658</u>	Page <u>977</u>
<u>AMC 2156 Yellow NUGGET</u>	Book <u>380</u>	Page <u>200</u>
<u>AMC 3321, 3322, 3323 MEUN'US 1, 2, 3</u>	Book <u>383</u>	Page <u>294</u>
<u>AMC 8580 Golden MISS-FIT</u>	Book <u>6-I</u>	Page <u>34</u>
<u>AMC 92863 FAYRO #2</u>	Book <u>591</u>	Page <u>792</u>
<u>AMC 92865 FAYRO #4</u>	Book <u>591</u>	Page <u>794</u>
<u>AMC 92866 FAYRO #5</u>	Book <u>591</u>	Page <u>795</u>
<u>AMC 97287 Golden FINK</u>	Book <u>601</u>	Page <u>405</u>

mining claim^s, situate in WEST BASIN Mining District, County of Mohave, State of Arizona; that between the 1st day of SEPT A. D. 19 86, and the 1st day of SEPT A. D. 19 87, at least 12,000.00 twelve thousand dollars worth of work and improvements were done and performed upon said claim, not including the location work of said claim.

Such work and improvements were made by and at the expense of PAUL L. ROBERTS, FAYE M. ROBERTS (4 ASSOC).

owner^s of said claim for the purpose of complying with the laws of the United States pertaining to assessment of annual work and DAVID G. ROBERTS, HARRY W. ROBERTS, TOM ASKIN, RON CAYFIELD & OTHERS.

were the men employed by said owner^s and who labored upon said claim, did said work and improvements, the same being as follows, to-wit:

EXPLORATION WORK, ROAD WORK, EQUIPMENT REPAIR
TRENCHING.

RECEIVED
B.L.M. AZ STATE OFFICE

SEP 15 1987

Jayro Enterprises Inc.
Jayro Mining
2821 Wyandotte
Las Vegas, Nevada 89102

7:45 A.M.
PHOENIX, ARIZONA

Subscribed and sworn to before me this 20 day of August A. D. 19 87

(My commission expires 7-15-90)



Filed and recorded at request of _____, A. D. 19 _____, at _____ o'clock _____ M., Book _____

Proof of Labor, pages _____, Records of Mohave County, Arizona.

By _____ Deputy Recorder

MICROFILMED
County Recorder

Page _____ FEE # 87-36288 INDEX P of L

BOOK 1352 PAGE 325

PROOFED

RECORDED IN OFFICIAL RECORDS OF MOHAVE COUNTY, ARIZONA

AUG 28 '87 - 8 00 AM

Joan McCall, County Recorder

FEE 900 PGS 18/1

500
100

Affidavit of Labor Performed and Improvements Made

STATE OF ARIZONA, }
County of Mohave } ss.

PAUL L. Roberts, FAYE M. Roberts being duly sworn, deposes and says that he is a citizen of the United States and more than twenty-one years of age, and resides at 2821 WYANDOTTE in CLAY, LAS VEGAS, NEV 89102 County, State of ^{NEV} Arizona, and is personally acquainted with the mining claims known as

MC 248341

- ??? FAYYO 1G (lode) Book 1171 Page 163
- AMC 2156 Yellow Nugget Book 380 Page 200
- AMC 8580 Golden Miss Fit Book 6-I Page 34
- AMC 2159 FAYYO 2 Book 337 Page 423, 424
- AMC 2155 FAYYO 1A (lode) Book 658 Page 977
- AMC 104854 FAYYO 1C (lode) Book 634 Page 431
- AMC 112110 FAYYO 1B (lode) Book 658 Page 999
- AMC 97287 Golden Fink Book 601 Page 405
- AMC 92863 FAYYO 2 Book 591 Page 792

mining claims, situate in Lost Basin Mining District, County of Mohave, State of Arizona; that between the 1st day of sept A. D. 1985, and the 1st day of sept A. D. 1986, at least 15,000

fifteen thousand dollars worth of work and improvements were done and performed upon said claim, not including the location work of said claim. Such work and improvements were made by and at the expense of

PAUL L. Roberts, FAYE M. Roberts (owner)
David G. Roberts, Harry W. Roberts, Tom Askin, Ron Carfield
Kevin White (Dolan Springs) & others

were the men employed by said owner and who labored upon said claim, did said work and improvements, the same being as follows, to-wit:

- EXTENSIVE TRENCHING & EXPLORATION WORK.
- ROAD WORK, EQUIPMENT REPAIR, LEACHING SYSTEM DEVELOPMENT

RECEIVED
B.L.M. AZ STATE OFFICE

Return address
Paul L. Roberts
2821 WYANDOTTE
LAS VEGAS, NEV.
89102

SEP 18 1986

7:45 A.M.
PHOENIX, ARIZONA

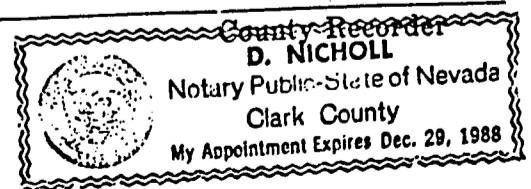
Subscribed and sworn to before me this 20th day of August, A. D. 1986

Faye M. Roberts
Notary Public


(My commission expires 12/29/88)

Filed and recorded at request of _____, A. D. 19____, at _____ o'clock _____ M., Book _____
Proof of Labor, pages _____, Records of Mohave County, Arizona.

By INDEX P of L Deputy Recorder
FEE # 86-35803 Page _____



RECORDED IN OFFICIAL RECORDS OF MOHAVE COUNTY, ARIZONA
AUG 27 1986 - 8 00 AM
Joan McCall, County Recorder
FEE 9.50 PGS 1071



BOOK 1241 PAGE 802

Affidavit of Labor Performed and Improvements Made

STATE OF ARIZONA, }
County of Mohave } ss.

PAUL L. Roberts, FAYE M. Roberts being duly sworn, deposes and says that he is a citizen of the United States and more than twenty-one years of age, and resides at 2821 Wyandotte in Clark, Las Vegas, Nev. 89102

AMC 92865	x	FAYRO	4	Book	591	Page	794
AMC 92866	x	FAYRO	5	Book	591	Page	795
AMC 3321, 3322, 3323	x	MEUN, US	1, 2, 3	Book	383	Page	294
AMC 185940, 185941	x	FAYRO	14, 15	Book	868	Page	23, 24, 25, 26
AMC 107773, 107774, 107772	x	FAYRO	10, 11	Book	643	Page	237
AMC 185942, 185943	x	FAYRO	16, 17	Book	868	Page	27, 28, 29, 30
AMC 185944, 185945	x	FAYRO	18, 19	Book	872	Page	252, 253, 254, 255
AMC 185946, 185947	x	FAYRO	20, 21	Book	872	Page	256, 257, 258, 259
				Book		Page	

mining claims, situate in West Basin Mining District, County of Mohave, State of Arizona; that between the 1st day of sept A. D. 1985, and the 1st day of sept A. D. 1986, at least 15,000

fifteen thousand dollars worth of work and improvements were done and performed upon said claim, not including the location work of said claim. Such work and improvements were made by and at the expense of

PAUL L. Roberts, FAYE M. Roberts

owner of said claim for the purpose of complying with the laws of the United States pertaining to assessment of annual work; and

David Roberts, Larry Roberts, Tom Astin, Ron Carfield, Kevin White (Polan Springs) & others

were the men employed by said owner and who labored upon said claim, did said work and improvements, the same being as follows, to-wit:

EXTENSIVE Trenching & EXPLORATION WORK,
ROAD WORK, EQUIPMENT REPAIRS, Leaching system
dev.

Subscribed and sworn to before me this 20th day of August, A. D. 1986

(My commission expires 12/29/88) D. Nicholl Notary Public

Filed and recorded at request of _____, A. D. 19____, at _____ o'clock _____ M., Book _____

Proof of Labor, pages _____, Records of Mohave County, Arizona.

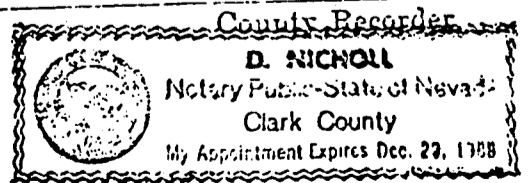
By _____ Deputy Recorder

lit
Jayro Enterprises Inc.
Jayro Mining
2821 Wyandotte
Las Vegas, Nevada 89102

RECEIVED
B.L.M. AZ STATE OFFICE

SEP 18 1986

PHO. NO. _____ BOOK 1241 PAGE 800



3321
92866
107772

Affidavit of Labor Performed and Improvements Made 185940

STATE OF ARIZONA, }
County of Mohave } ss.

Pit PAUL L. Roberts & Faye M. Roberts being *Form to Denver* duly sworn, deposes and says that he is a citizen of the United States and more than twenty-one years of age, and resides at 2821 WYANDOTTE in CLAYK, LAS VEGAS, NEV. 89102

County, State of ~~Arizona~~ ^{NEV.}, and is personally acquainted with the mining claim known as


AMC 92866	FAYRO #5	Book 591	Page 795
AMC 3321, 3322, 3323	MEUNUS 13, 14	Book 383	Page 294
AMC 185940, 185941	FAYRO 14, 15	Book 868	Page 23, 24, 25, 26
AMC 107773, 107774, 107772	FAYRO 10, 11, 12	Book 643	Page 237
AMC 185942, 185943	FAYRO 16, 17	Book 868	Page 27, 28, 29, 30
AMC 185944, 185945	FAYRO 18, 19	Book 872	Page 252, 253, 254, 255
AMC 185946, 185947	FAYRO 20, 21	Book 872	Page 256, 257, 258, 259
		Book	Page
		Book	Page

mining claim 5, situate in West BASIN Mining District, County of Mohave, State of Arizona; that between the 1st day of SEPT A. D. 19 87, and the 1st day of SEPT A. D. 19 85, at least 6000.00 six thousand dollars worth of work and improvements were done and performed upon said claim, not including the location work of said claim.

Such work and improvements were made by and at the expense of PAUL L. Roberts & FAYE M. Roberts (associates) owner of said claim for the purpose of complying with the laws of the United States pertaining to assessment of annual work and DAVID G. Roberts, LARRY W. Roberts, TOM ASKIN

were the men employed by said owner and who labored upon said claim, did said work and improvements, the same being as follows, to-wit: Exploration work, drilling & trenching, road work, equipment repair, leaching system development.

Return Address: Paul L. Roberts
2821 WYANDOTTE
LAS VEGAS, NEV.


 JULIE A. WAGNER Notary Public, State of Nevada, Mohave County
Subscribed and sworn to before me this 8 day of August, A. D. 19 85
July 23, 1989 Julie A. Wagner Notary Public

Filed and recorded at request of _____, A. D. 19 _____, at _____ o'clock _____ M., Book _____

Proof of Labor, pages _____, Records of Mohave County, Arizona.

By _____ Deputy Recorder Page _____ Fee # 85-28767 **PROOFED**

RECEIVED
B.L.M. AZ STATE OFFICE
SEP 3 - 1985
07.45 A.M.
PHOENIX, ARIZONA

MICROFILMED
County Recorder
INDEX P of L
Recorded in Official Records of Mohave County, Arizona
AUG 13 '85 - 8 00 AM
Joan McCall, Recorder


2154
8580
92863
97287
104854
112110

Affidavit of Labor Performed and Improvements Made

STATE OF ARIZONA, }
County of Mohave } ss.

Ret.

PAUL L. Roberts & FAYE M. Roberts *Farm to Denver*
being duly sworn, deposes and says that he is a citizen of the United States and more than twenty-one years of age, and resides at 2821 WYANDOTTE in CLARK, Las Vegas, Nev 89102

County, State of ^{nev}Arizona, and is personally acquainted with the mining claim known as

AMC 2156	yellow Nugget	Book 380	Page 200
AMC 8580	Golden Miss FIT	Book 6-I	Page 34
AMC 2154	FAYRO 1	Book 337	Page 423, 424
AMC 2155	FAYRO 1A (lode)	Book 658	Page 977
AMC 104854	FAYRO 1C (lode)	Book 639	Page 431
AMC 112110	FAYRO 1B (lode)	Book 658	Page 999
AMC 97287	Golden FINK	Book 601	Page 405
AMC 92863	FAYRO 2	Book 591	Page 792
AMC 92865	FAYRO 4	Book 591	Page 794

mining claims, situate in lost BASIN Mining District, County of Mohave, State of Arizona; that between the 1st day of sept A. D. 19 84, and the 1st day of sept A. D. 19 85, at least 30,000.00

thirty thousand dollars worth of work and improvements were done and performed upon said claim, not including the location work of said claim. Such work and improvements were made by and at the expense of FAYE M. Roberts PAUL L. Roberts (& associates) owner of said claim for the purpose of complying with the laws of the United States pertaining to assessment of annual work and DAVID G. Roberts, HARRY W. Roberts, TOM ASKIN

were the men employed by said owner and who labored upon said claim, did said work and improvements, the same being as follows, to-wit:

Road work, drilling & trenching, equipment repair
exploration work, leaching system dev.

Return address

PAUL L. Roberts
2821 WYANDOTTE
LAS VEGAS, NEV.

Faye Roberts
8 day of August, A. D. 19 85



Subscribed and sworn to before me this 8 day of August, A. D. 19 85
Notary Public - State of Nevada
Clark County
My (Admission) Commission Expires July 23, 1989

Julie A. Wagner
Notary Public

Filed and recorded at request of

_____, A. D. 19____, at _____ o'clock _____ M., Book _____

Proof of Labor, pages _____, Records of Mohave County, Arizona.

By _____ Deputy Recorder

MICROFILMED INDEX P. 4
File # 85-28768 **PROOFED**



Recorded in Official Records
of Mohave County, Arizona
AUG 13 '85 - 8 00 AM
Joan McCall, Recorder

RECEIVED
B.L.M. AZ STATE OFFICE
SEP 3 - 1985
07.45 A.M.
PHOENIX, ARIZONA

BOOK 1137 PAGE 196

520 1 of 1

3321
92866
185940

Affidavit of Labor Performed and Improvements Made 107772

STATE OF ARIZONA, }
County of Mohave } ss.

J

PAUL L. Roberts + FAYE ROBERTS being duly sworn, deposes and says that he is a citizen of the United States and more than twenty-one years of age, and resides at 2821 WYANDOTTE in CLARK, LAS VEGAS, NEV. 89102

County, State of Arizona, and is personally acquainted with the mining claim known as	
<u>AMC 92866 FAYRO #5</u>	Book <u>591</u> Page <u>795</u>
<u>AMC 3321, 3322, 3323, MEUN, US 123</u>	Book <u>383</u> Page <u>294</u>
<u>AMC 185940, 185941 FAYRO 14, 15</u>	Book <u>868</u> Page <u>23, 24, 25, 26</u>
<u>AMC 107773, 107774, 107772, FAYRO 12, 13</u>	Book <u>693</u> Page <u>237</u>
<u>AMC 185942, 185943 FAYRO 16, 17</u>	Book <u>868</u> Page <u>27, 28, 29, 30</u>
<u>AMC 185944, 185945 FAYRO 18, 19</u>	Book <u>872</u> Page <u>252, 253, 254, 255</u>
<u>AMC 185946, 185947 FAYRO 20, 21</u>	Book <u>872</u> Page <u>256, 257, 258, 259</u>
_____	Book _____ Page _____
_____	Book _____ Page _____

PB

mining claims, situate in WEST BASIN Mining District, County of Mohave, State of Arizona; that between the 1st day of SEPT A. D. 1983, and the 1st day of SEPT A. D. 1984, at least 3000.00

Three thousand dollars worth of work and improvements were done and performed upon said claim, not including the location work of said claim.

Such work and improvements were made by and at the expense of PAUL L. Roberts + FAYE ROBERTS owner of said claim for the purpose of complying with the laws of the United States pertaining to assessment of annual work and

were the men employed by said owner and who labored upon said claim, did said work and improvements, the same being as follows, to-wit:

DAVID G. Roberts, Larry W. Roberts
TOM ASKIN, Melvin Reed
Road work, Exploration work, Drill holes
repair equipment, assay work.

Return address
Paul L. Roberts
2821 WYANDOTTE
CLARK, NEV. 89102

Faye M. Roberts
Julie A. Wagner
Notary Public


Subscribed and sworn to before me this 6 day of August, A. D. 1984
Julie A. Wagner
Notary Public
Filed and recorded at request of _____, A. D. 19____, at _____ o'clock _____ M., Book _____



By RECEIVED
B.L.M. AZ STATE OFFICE
AUG 27 1984
07.45 A.M.
PHOENIX, ARIZONA

Deputy Recorder
Page _____

County Recorder
INDEX P of L
PROOFED



Recorded in Official Records
of Mohave County, Arizona
AUG 7 1984 - 8 00 AM
Joan McCall, Recorder

BOOK 1045 PAGE 8

\$ 500

1 of 1

2154
8580
92863
97287
104854
112110

Affidavit of Labor Performed and Improvements Made

STATE OF ARIZONA, }
County of Mohave } ss.

PAUL L. Roberts + Faye ROBERTS being duly sworn, deposes and

says that he is a citizen of the United States and more than twenty-one years of age, and resides at 2821 WYANDOTTE in CLARK (Las Vegas, NEV.)

County, State of ^{NEV}Arizona, and is personally acquainted with the mining claim known as

✓ AMC 2156	Yellow Nugget	Book 380	Page 800
✓ AMC 8580	Golden Miss Fit	Book 6-I	Page 34
✓ AMC 2154	FAYRO 1	Book 337	Page 423, 424
✓ AMC 2155	FAYRO 1A (ode)	Book 658	Page 999, 917
✓ AMC 104854	FAYRO 1C (ode)	Book 634	Page 431
✓ AMC 112110	FAYRO 1B (ode)	Book 658	Page 999
✓ AMC 97287	Golden Fink	Book 601	Page 405
✓ AMC 92863	FAYRO 2	Book 591	Page 792
✓ AMC 92865	FAYRO 4	Book 591	Page 794

mining claims, situate in Host BASIN Mining District, County of Mohave, State of Arizona; that between the 1st day of sept A. D. 1983,

and the 1st day of sept A. D. 1984, at least 25,000.00 dollars worth of work and improvements were done and performed upon said claim, not including the location work of said claim.

Such work and improvements were made by and at the expense of Faye ROBERTS, PAUL, L. Roberts (and associates)

owner of said claim for the purpose of complying with the laws of the United States pertaining to assessment of annual work and DAVID G. Roberts, Harry W. Roberts, Tom Askins

were the men employed by said owner and who labored upon said claim, did said work and improvements, the same being as follows, to-wit:

Trenching, road work, Drilling, Exploration work. Equipment repair

Return address:

PAUL L. Roberts
2821 WYANDOTTE
Las Vegas, Nev
89107

Faye M. Roberts
day of August, A. D. 1984

Subscribed and sworn to before me this 6 day of August, A. D. 1984
OFFICIAL SEAL
NOTARY PUBLIC-STATE OF NEVADA
CLARK COUNTY
(My commission expires July 23, 1985)
MY APPOINTMENT REQUESTED BY
Filed and recorded at request of

Julie A. Wagner
Notary Public

Proof of Labor, pages _____, at _____ o'clock _____ M., Book _____, Records of Mohave County, Arizona.

By **RECEIVED**
B.L.M. AZ STATE OFFICE Deputy Recorder

MICROFILMED

County Recorder
INDEX P of L

AUG 27 1984

Page _____

Fee # **84-29205**

PROOFED

07.45 A.M.
PHOENIX, ARIZONA



Recorded in Official Records
of Mohave County, Arizona
AUG 7 1984 - 8 00 AM
Joan McCall, Recorder

BOOK 1045 PAGE 9

\$ 500

1 of 1

Affidavit of Labor Performed and Improvements Made

2154
3580
112110
104854
97287
92863

STATE OF ARIZONA, }
County of Mohave } ss.

PAUL L. Roberts

being duly sworn, deposes and

says that he is a citizen of the United States and more than twenty-one years of age, and resides at 2821 WYANDOTTE in CLARK Las Vegas, Nev.

County, State of ^{Nev.} Arizona, and is personally acquainted with the mining claim known as

- AMC 2156 ✓ Yellow Nugget Book 380 Page 200
- AMC 3580 ✓ Golden Miss Fit Book 6-I Page 34
- AMC 2154 ✓ FAYRO 1 Book 337 Page 423, 424
- AMC 2155 ✓ FAYRO 1A (lode) Book 296 Page 977
- AMC 112110 ✓ FAYRO 1B (lode) Book 658 Page 999
- AMC 104854 ✓ FAYRO 1C (lode) Book 634 Page 431
- AMC 97287 ✓ Golden Fink Book 601 Page 405
- AMC 92863 ✓ FAYRO 2 Book 591 Page 792
- AMC 92865 ✓ FAYRO 4 Book 591 Page 794

mining claims, situate in WEST BASIN Mining District, County of Mohave, State of Arizona; that between the 1st day of SEPT A. D. 19 82,

and the 1st day of SEPT A. D. 19 83, at least \$30,000.00

thirty thousand dollars worth of work and improvements were done and performed upon said claim, not including the location work of said claim.

Such work and improvements were made by and at the expense of PAUL L. Roberts & ROSS EIERMAN (Desert Gold Prop.)

owner of said claim for the purpose of complying with the laws of the United States pertaining to assessment of annual work and

were the men employed by said owner and who labored upon said claim, did said work and improvements, the same being as follows, to-wit:

DAVID G. Roberts, Harry W. Roberts, VAN FULTON
ROSS EIERMAN (Desert Gold Prop) Extensive
trenching and road work.

Return address
PAUL L. Roberts
2821 WYANDOTTE
Las Vegas, Nev. 89102

Paul Roberts

Paul Roberts

Subscribed and sworn to before me this 22 day of July, A. D. 19 83

NOTARY PUBLIC STATE OF NEVADA

(My commission expires 7-23-85)

Julia Wagner
Notary Public

Filed and recorded at request of _____

_____, A. D. 19____, at _____ o'clock _____ M., Book _____

Proof of Labor, pages _____, Records of Mohave County, Arizona.

By _____ Deputy Recorder

County Recorder

RECEIVED
B.L.M. AZ STATE OFFICE
AUG 18 1983
07.45 A.M.
PHOENIX, ARIZONA

Page _____

83-28796 INDEX P of L
Fee # MICROFILMED PROOFED



Recorded in Official Records
of Mohave County, Arizona
AUG 1 '83 - 8 00 AM
Joan McCall, Recorder

BOOK 949 PAGE 51

\$ 5.00

1 of 1

92866
3321
107772
185940

Affidavit of Labor Performed and Improvements Made

STATE OF ARIZONA, }
County of Mohave } ss.

PAUL L. Roberts

being duly sworn, deposes and

pet says that he is a citizen of the United States and more than twenty-one years of age, and resides at 2821 WYANDOTTE in CLARK Las Vegas, Nev.

bgu

County, State of ^{Nev.} ~~Arizona~~, and is personally acquainted with the mining claims known as

AMC 92866	FAYRO #5	Book 591	Page 795
AMC 3321, 3322, 3323	MEUN, US 1, 2, 3	Book 383	Page 294
AMC 107773, 107774, 107772	FAYRO 1D, 1E, 1F	Book 643	Page 237
AMC 185940, 185941	FAYRO 14, 15	Book 868	Page 23, 24, 25, 26
AMC 185942, 185943	FAYRO 16, 17	Book 868	Page 27, 28, 29, 30
AMC 185944, 185945	FAYRO 18, 19	Book 872	Page 252, 253, 254, 255
AMC 185946, 185947	FAYRO 20, 21	Book 872	Page 256, 257, 258, 259
		Book	Page
		Book	Page

mining claims, situate in Lost Basin Mining District, County of Mohave, State of Arizona; that between the 1st day of sept A. D. 19 82, and the 1st day of sept. A. D. 19 83, at least \$2700.00

dollars worth of work and improvements were done and performed upon said claim, not including the location work of said claim. Such work and improvements were made by and at the expense of

PAUL L. Roberts

owner of said claim for the purpose of complying with the laws of the United States pertaining to assessment of annual work and

were the men employed by said owner and who labored upon said claim, did said work and improvements, the same being as follows, to-wit:

David G. Roberts, Larry W. Roberts
DAN FULTON Jim Jones, Road work - Exploration
work. Drill holes in wash.

Return address
Paul L. Roberts
2821 Wyandotte
Las Vegas, Nev.

Faye Roberts

Faye Roberts

Subscribed and sworn to before me this 22 day of July, A. D. 19 83

CLARK COUNTY
Julia A. Wagner
(My commission expires 7-23-85)

Julia A. Wagner
Notary Public

Filed and recorded at request of _____, A. D. 19 _____, at _____ o'clock _____ M., Book _____

Proof of Labor, pages _____, Records of Mohave County, Arizona.

By _____ Deputy Recorder County Recorder

RECEIVED
B.L.M. AZ STATE OFFICE
AUG 18 1983
07.45 A.M.
PHOENIX, ARIZONA



BOOK 949 PAGE 52

MICROFILMED
Fee # 83-28797 PROOFED INDEX P of L

Recorded in Official Records
of Mohave County, Arizona
AUG 1 '83 - 8:00 AM
Joan McCall, Recorder

\$ 5.00 1 of 1

92863, 2154-2156
(Lead 92863) 92865, 8580,
112110, 97287,
104854

Affidavit of Labor Performed and Improvements Made

STATE OF ARIZONA, }
County of Mohave } ss.

PAUL L. Roberts

being duly sworn, deposes and

says that he is a citizen of the United States and more than twenty-one years of age, and resides at **2821 WYANDOTTE** in **CLARK LAS VEGAS, Nev**

County, State of ^{NEV}Arizona, and is personally acquainted with the mining claims known as

AMC 2156	✓ Yellow Nugget	Book 380	Page 200
AMC 8580	✓ Golden Miss Fit	Book 6-I	Page 34
AMC 2154	✓ FAYRO 1	Book 337	Page 423, 424
AMC 2155	✓ FAYRO 1A (lode)	Book 296	Page 977
AMC 112110	✓ FAYRO 1B (lode)	Book 658	Page 999
AMC 104854	✓ FAYRO 1C (lode)	Book 634	Page 431
AMC 97287	✓ Golden Fink	Book 601	Page 405
AMC 92863	✓ FAYRO 2	Book 591	Page 792
AMC 92865	✓ FAYRO 4	Book 591	Page 794

mining claims, situate in **Lost Basin** Mining District, County of Mohave, State of Arizona; that between the **1st** day of **SEPT** A. D. 19 **81**

and the **1st** day of **SEPT** A. D. 19 **82**, at least **18,000**

Eighteen thousand dollars worth of work and improvements were done and performed upon said claim, not including the location work of said claim.

Such work and improvements were made by and at the expense of

PAUL L. Roberts

owner of said claim for the purpose of complying with the laws of the United States pertaining to assessment of annual work and

were the men employed by said owner and who labored upon said claim, did said work and improvements, the same being as follows, to-wit:

Road work, Labor by Tony Robert, leaching system R & D. Fire alarm & other equipment.

Return address:
PAUL L. Roberts
2821 WYANDOTTE
Las Vegas, Nev. 89102



Subscribed and sworn to before me this

3 day of **August**, A. D. 19 **82**

Barbara Askin

Notary Public

Filed and recorded at request of _____, A. D. 19 _____, at _____

Proof of Labor, pages _____

By _____ Deputy Record

Page _____

PROOFED

INDEX P of L

Fee # **82-42614**

MICROFILMED

Recorded in Official Records
of Mohave County, Arizona
AUG 6 1982 - 8 00 AM
Joan McCall, Recorder

\$ 5.00

1 of 1



(Lead 92863) → 92866
97284-97286
3321-3323
61127-61130
10772-10774

Affidavit of Labor Performed and Improvements Made

STATE OF ARIZONA, }
County of Mohave } ss.

PAUL L. Roberts

being duly sworn, deposes and

says that he is a citizen of the United States and more than twenty-one years of age, and resides at 2821 WYANDOTTE in CLARK Las Vegas, Nev.

County, State of Nev. and is personally acquainted with the mining claims known as

AMC 92866 ✓	FAYRO #5	Book 591	Page 795
AMC 97284 ✓	FAYRO #11 (Lode)	Book 606	Page 876
AMC 97285 ✓	FAYRO #12 (Lode)	Book 606	Page 878
AMC 97286 ✓	FAYRO #13 (Lode)	Book 606	Page 800
AMC 3321, 3322, 3323	MEUN'US 1,2,3	Book 383	Page 299
AMC 10773, 10774, 10772	FAYRO 10, 15, 16	Book 643	Page 237
AMC 61127, 61128, 61129, 61130		Book 6-K	Page 485
Gold bug 1, Gold bug 2, Gold bug 3		Book 11	Page 486
Gold bug 4		Book 11	Page 487

mining claims, situate in Just Basin Mining District, County of Mohave, State of Arizona; that between the 1st day of Sept A. D. 1981, and the 1st day of Sept A. D. 1982, at least \$2800.00

dollars worth of work and improvements were done and performed upon said claim, not including the location work of said claim. Such work and improvements were made by and at the expense of

Paul L. Roberts

owner of said claim for the purpose of complying with the laws of the United States pertaining to assessment of annual work and

were the men employed by said owner and who labored upon said claim, did said work and improvements, the same being as follows, to-wit:

Road work, labor, leaching dev. Fire assay equipment + other

RECEIVED
AUG 19 7 45 AM
PROCLAMATION DIVISION



Notary Public - State of Nevada
CLARK COUNTY

Subscribed and sworn to before me this 3 day of Aug, A. D. 1982
My Appointment Expires Aug. 30, 1983

Paul L. Roberts

Barbara Askin

(My commission expires _____)

PROOFED INDEX P of C Notary Public

Filed and recorded at request of _____

Fee # 82-42615 MICROFILMED

_____, A. D. 19____, at _____

Proof of Labor, pages _____

Recorded in Official Records
of Mohave County, Arizona
AUG 6 1982 - 8 00 AM
Joan McCall, Recorder

By _____ Deputy Recorder

Page _____

\$ 5.00 1 of 1



Ret/ Paul L. Roberts
2821 Wyandotte
Las Vegas, NV 89102

Paul J. Roberts
2821 WYANDOTTE
Las Vegas, Nev.
89102



BLM Arizona State Office
2400 Valley Bank Ct.
Phoenix, Arizona
85073

CERTIFIED
P21 5136784
MAIL

RETURN RECEIPT
REQUESTED

92863-
92866

- AMC -2156^v
- 8580
- 2154
- 2155
- 112110
- 104854
- 97287
- 92863^v
- 92865^v
- 92866^v
- 97284
- 97285
- 97286
- 3321
- 3322
- 3323
- 10773
- 10774
- 10772
- 61127
- 61128
- 61129
- 61130

ARIZONA STATE OFFICE
BU. LAND MANAGEMENT

AUG 27 1981

7:45 A.M.
PHOENIX, ARIZONA

These affidavits cover:

- 2154-2156
- 3321-3323
- 8580
- 61127-61130
- 92863, 92865, 92866
- 97284-97287
- 104854
- 10772-10774
- 112110

Affidavit of Labor Performed and Improvements Made

AUG 27 1981

STATE OF ARIZONA, }
County of Mohave } ss.

7:45 A.M.
PHOENIX, ARIZONA

PAUL L. Roberts

being duly sworn, deposes and

says that he is a citizen of the United States and more than twenty-one years of age, and resides at 2821 WYANDOTTE in CLARK Las Vegas, Nev.

County, State of ~~Arizona~~ ^{Nev.}, and is personally acquainted with the mining claim known as

AMC 2156	Yellow Nugget	Book 380	Page 200
AMC 8580	Golden Miss Fit	Book 6-I	Page 34
AMC 2154	FAYRO 1	Book 337	Page 423, 424
AMC 2155	FAYRO 1A (slide)	Book 296	Page 977
AMC 112110	FAYRO 1B (slide)	Book 658	Page 999
AMC 104854	FAYRO 1C (slide)	Book 634	Page 431
AMC 97287	Golden Fink	Book 601	Page 405
AMC 92863	FAYRO 2	Book 591	Page 792
AMC 92865	FAYRO 4	Book 591	Page 794

mining claim, situate in Last Basin Mining District, County of Mohave, State of Arizona; that between the 1st day of SEPT A. D. 1980,

and the 1st day of SEPT A. D. 1981, at least 12,000.00

Twelve thousand dollars worth of work and improvements were done and performed upon said claim, not including the location work of said claim.

Such work and improvements were made by and at the expense of PAUL L. Roberts

owner of said claim for the purpose of complying with the laws of the United States pertaining to assessment of annual work and

were the men employed by said owner and who labored upon said claim, did said work and improvements, the same being as follows, to-wit:

Equipment purchase, Road work, labor, backing system R & D.

Return address
PAUL L. Roberts
2821 WYANDOTTE
Las Vegas, Nev. 89102



Notary Public for the State of Nevada sworn to before me this

Paul L. Roberts

14 day of Aug., A. D. 1981

Barbara Askin

Notary Public

Juana Mising

Filed and recorded at request of PAUL L. Roberts

AUG 17 1981 - 8:00 AM, A. D. 1981, at 8:00 o'clock AM, Book 725

~~XXXXXX~~ pages 725, Records of Mohave County, Arizona.

IN BOOK 737 OF OFFICIAL RECORDS, PAGE 725

By Joan McCall Deputy Recorder

INDEX P of L
81-28839

Page



JOAN McCALL
County Recorder

302

PROOFED
MICROFILMED

AUG 27 1981

7:45 A.M.
PHOENIX, ARIZONA

Affidavit of Labor Performed and Improvements Made

STATE OF ARIZONA, }
County of Mohave } ss.

PAUL L. Roberts

being duly sworn, deposes and

says that he is a citizen of the United States and more than twenty-one years of age, and re-
sides at 2821 WYANDOTTE in CLARK Las Vegas, NV.

County, State of NEV, and is personally acquainted with the mining claim known as

✓ AMC 92866	FAYRO #5	Book: 591	Page: 795
✓ AMC 97284	FAYRO #11 (lode)	Book: 606	Page: 876
✓ AMC 97285	FAYRO #12 (lode)	Book: 606	Page: 878
✓ AMC 97286	FAYRO #13 (lode)	Book: 606	Page: 800
✓ AMC 3321, 3322, 3323	MEUNUS 1, 2+3	Book: 383	Page: 294
AMC 10773, 10774, 10772	FAYRO 1D, 1E+1F	Book: 643	Page: 237
AMC 61127, 61128, 61129, 61130	Gold bug 1,	Book: 6-K	Page: 485
	Gold bug 2, Gold bug 3, Gold bug	Book: 11	Page: 486
	4.	Book: 11	Page: 487

mining claim s, situate in Lost Basin Mining District, County of Mohave, State of
Arizona; that between the 1ST day of Sept. A. D. 19 80,
and the 1ST day of Sept. A. D. 19 81, at least \$1800.00

_____ dollars worth of work and improve-
ments were done and performed upon said claim, not including the location work of said claim.
Such work and improvements were made by and at the expense of _____

Paul L. Roberts
owner of said claim for the purpose of complying with the laws of the United States per-
taining to assessment of annual work and _____

were the men employed by said owner _____ and who labored upon said claim, did said work and
improvements, the same being as follows, to-wit: _____

Equipment, labor, Leaching development, Roadwork.

Notary Public - State of Nevada

SWAY COUNTY and sworn to before me this 14 day of Aug., A. D. 19 81

Barbara Askin

My Appointment Expires Aug. 30, 1983


(My commission expires _____) Barbara Askin Notary Public

Filed and recorded at request of Jays Mining

AUG 17 1981 - 8:00 AM D. 19 _____, at _____ o'clock _____ M., Book 737 OF OFFICIAL RECORDS

~~XXXXXX~~ pages 724, Records of Mohave County, Arizona.

By [Signature] Deputy Recorder



JOAN McCALL
County Recorder

81-28838

PROOFED

MICROFILMED

Affidavit of Labor Performed and Improvements Made

B.L.M. AZ STATE OFFICE
08/18/80
ULT 6-981

STATE OF ARIZONA, }
County of Mohave } ss.

PAUL L. Roberts

height 7:48 A.M. sworn, deposes and
PHOENIX, ARIZONA age, and re-

says that he is a citizen of the United States and more than twenty-one years of age, and resides at 2821 WYANDOTTE in CLARK

County, State of Arizona, and is personally acquainted with the mining claim known as

AMC 2156 ✓	Yellow Nugget	Book 380	Page 200
8580 ✓	Golden MISS FIT	Book 6-Z	Page 34
2154 ✓	FAYRO # 1	Book 337	Page 423, 424
2155 ✓	FAYRO # 1A (code)	Book 296	Page 977
pending	FAYRO # 1B (code)	Book 608 658	Page 900 999
04854	FAYRO # 1C (code)	Book 634	Page 431
97287 ✓	Golden FINK	Book 601	Page 405
92863 ✓	FAYRO # 2	Book 591	Page 792
92865 ✓	FAYRO # 4	Book 591	Page 794

mining claims, situate in West BASIN Mining District, County of Mohave, State of Arizona; that between the 1st day of sept. A. D. 19 79, and the 1st day of sept. A. D. 19 80, at least 10,000

ten thousand

dollars worth of work and improvements were done and performed upon said claim, not including the location work of said claim.

Such work and improvements were made by and at the expense of PAUL L. Roberts

owner of said claim for the purpose of complying with the laws of the United States pertaining to assessment of annual work and

were the men employed by said owner and who labored upon said claim, did said work and improvements, the same being as follows, to-wit:

Roadwork, equipment, leaching system, labor.

Return address:

PAUL L. Roberts
2821 WYANDOTTE
Las Vegas, Nev.
89102

Paul L. Roberts



Notary Public, State of Nevada
CLARK COUNTY
Barbara Askin
My Commission Expires on 30, 1983

worn to before me this 5 day of Aug, A. D. 19 80

Barbara Askin

Notary Public

Daphne Menning

MICROFILMED

Filed and recorded at request of AUG 7 '80 - 8 00 AM, A. D. 19, at o'clock M., Book 649 of OFFICIAL RECORDS

Proof of Labor, pages 787, Records of Mohave County, Arizona.

By [Signature] Deputy Recorder



JOAN MC CALL
County Recorder

80-25919 INDEX P of L

Page

310

ack 11-25-80

PAUL L. Roberts
821 WYANDOTTE
CLARK, Nev. 89102

92865 other
92867

Affidavit of Labor Performed and Improvements Made

729W R12W
sect 18
Tsect 30

STATE OF ARIZONA, }
County of Mohave } ss.

PAUL L. Roberts

being duly sworn, deposes and

says that he is a citizen of the United States and more than twenty-one years of age, and resides at 2821 WYANDOTTE in CLARK

County, State of Arizona, and is personally acquainted with the mining claim known as

92866 ✓	FAYVO #5	Book 591	Page 795
92867 ✓	FAYVO #6	Book 591	Page 796
97242 ✓	FAYVO #7	Book 604	Page 324
7243 ✓	FAYVO #8	Book 604	Page 325
7244 ✓	FAYVO #9	Book 604	Page 326
7245 ✓	FAYVO #10	Book 604	Page 327
7284 ✓	FAYVO #11 (Lode)	Book 606	Page 876
7285 ✓	FAYVO #12 (Lode)	Book 606	Page 878
7286 ✓	FAYVO #13 (Lode)	Book 606	Page 800

mining claims, situate in WEST BASIN Mining District, County of Mohave, State of Arizona; that between the 1st day of SEPT. A. D. 1979,

and the 1st day of SEPT A. D. 1980, at least 1500.00

fifteen hundred dollars worth of work and improvements were done and performed upon said claim, not including the location work of said claim. Such work and improvements were made by and at the expense of Paul L. Roberts

owner of said claim for the purpose of complying with the laws of the United States pertaining to assessment of annual work and Roadwork, Leaching development, equipment, labor

were the men employed by said owner and who labored upon said claim, did said work and improvements, the same being as follows, to-wit:

RECEIVED
B.L.M. AZ STATE OFFICE
8-18-1980
JIT 6 1980

7:45 A.M.
PHOENIX, ARIZONA



Notary Public-State of Nevada
Barbara Askin
My Appointment Expires Aug. 30, 1983
(My commission expires _____)

Paul L. Roberts

Subscribed and sworn to before me this 5 day of Aug., A. D. 1980

Barbara Askin

Notary Public

MICROFILMED

Garro Mining

Filed and recorded at request of Garro Mining
AUG 7'80 - 8:00 AM, A. D. 1980, at _____ o'clock _____ M., Book 649 of OFFICIAL RECORDS

Proof of Labor, pages 788, Records of Mohave County, Arizona.

By Clarencilane
Deputy Recorder


PROOFED

JOAN MC CALL

County Recorder 310

80-25820 INDEX P of L

Page _____



ask 11-25-80 29

NOTICE!!

These documents have been scanned!

Do not place un-scanned documents beneath this notice!

Do not remove this notice from this file!

GPO Jacket No. 560-102
Print Order 61549
Rise Business Services, LLC
Job=AZ15 9/11/2019



Box Number= AZ15236



Claim Begin-End: AMC092863-AMC092867

5 Miscellaneous



AZ15236-8

AMC087936-AMC093366

Elizabeth Roberts

AMC344095

1796 Clydesdale Court
Oceanside, California 92057-5648
Phone/Fax: 760-295-7888
Email: zabeth88@aol.com

AMC 349366
AMC 357119

April 12, 2010

Bureau of Land Management
One North Central Avenue, Suite 800
Phoenix, Arizona 85004-4427

RECEIVED
BLM AZ STATE OFFICE
2010 APR 21 P 1:15
PHOENIX, ARIZONA

To Whom It May Concern:

Attention: Rod Ebert

Reference: 3800 (AZ-933)RE...

AMC 339088
AMC 2154
AMC 8580
AMC 92863
AMC 97284
AMC 185940
AMC 338324

Please be advised that I am the exclusive owner of two lode claims as follows:

AMC 349366 Fayro #6
AMC 357119 Bluebird

As described in Title 43 Code of Federal Regulations (CFR) 3835.1(b) and 3835.11(a)(1), I am not a related party to Paul or Faye Roberts.

I have exclusive control of my two mining lode claims and am an independent agent.

Elizabeth Roberts
1796 Clydesdale Court
Oceanside, CA 92057

There is no violation of
CFR 3835.1(b) and CFR 3835.11(a)(1)

Elizabeth Roberts was inadvertently omitted from the letter dated October 19, 2009, that requested clarifications of relationship between claimants of the same last name (or not) who sent in small miners' documents that often use the same mailing address. Elizabeth Roberts responded to a telephone request on March 25, 2010.

CERTIFICATE OF ACKNOWLEDGMENT

RECEIVED
DLM AZ STATE OFFICE
2010 APR 23 P 1:15
PHOENIX ARIZONA

State of California)
County of San Diego)


AMC 349366
AMC 357119

On 4/18/10 before me, S. Caldero-Smith, Notary Public,
Date (here insert name and title of the officer)
personally appeared H. Elizabeth Roberts
Name(s) of Signer(s)

who proved to me on the basis of satisfactory evidence to be the person ~~(s)~~ whose name ~~(s)~~ is/~~are~~ subscribed to the within instrument and acknowledged to me that ~~he~~/~~she~~/~~they~~ executed the same in ~~his~~/~~her~~/~~their~~ authorized capacity ~~(ies)~~, and that by ~~his~~/~~her~~/~~their~~ signature ~~(s)~~ on the instrument the person ~~(s)~~, or the entity upon behalf of which the person ~~(s)~~ acted, executed the instrument.

I certify under PENALTY OF PERJURY under the laws of the State of California that the foregoing paragraph is true and correct.

WITNESS my hand and official seal.



Signature S. Caldero-Smith
Signature of Notary Public

Place Notary Seal Above

United States Department of the Interior
BUREAU OF LAND MANAGEMENT
ARIZONA STATE OFFICE
Phoenix, Arizona 85004-0003

In Reply Refer To:

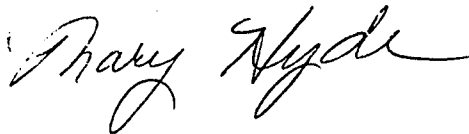
AMC 2154
AMC 8580
AMC 92863
AMC 97284
AMC 185940
AMC 338324
AMC 339088
AMC 344095
AMC 349366

MEMORANDUM

To: Case File
From: Mary Hyde
Subject: Documentation of Telephone Conversation
Name of Person Contacted: Paul Roberts
Telephone Number of Person Contacted: (702) 876-3907
Date of Contact: 1/7/99

Waiver filed January 4, 1999, did not have original signatures. Copies sent to Mr. Roberts - he will obtain signatures and return waivers to this office.

Mary



2/28/96

SERIAL NO: AMC92863 CLAIM NAME: FAYRO #2 CASE TYPE: 384201

ROBERTS PAUL L 2821 WYANDOTTE LAS VEGAS ,NV 89102
CO-OWNER
ROBERTS FAYE M 2821 WYANDOTTE LAS VEGAS ,NV 89102
CO-OWNER

29 N 17 W GILA-SALT R. 018 SW MOHAVE AZ
DISTRICT PHOENIX

NOV 20,1979 403 LOCATION DATE
DEC 06,1979 395 RECORDATION DATE
FEB 08,1996 480 EVID OF ASSMT FILED 1996
FEB 14,1996 113 ADDITIONAL INFO RECEIVED RECEIPT 2190240
JAN 11,1996 483 SMALL MINER CERT FILED 1997
AUG 31,1995 483 SMALL MINER CERT FILED 1996
FEB 10,1995 480 EVID OF ASSMT FILED 1995
FEB 10,1995 113 ADDITIONAL INFO RECEIVED RECEIPT 2103554
AUG 31,1994 483 SMALL MINER CERT FILED 1995
MAR 28,1994 480 EVID OF ASSMT FILED 1994
MAR 28,1994 113 ADDITIONAL INFO RECEIVED RECEIPT 2057397
AUG 04,1993 480 EVID OF ASSMT FILED 1993
JUN 30,1993 483 SMALL MINER CERT FILED 1993
JUN 30,1993 483 SMALL MINER CERT FILED 1994
MAR 10,1988 669 LAND STATUS CHECKED
DEC 06,1979 501 ACCT ADV IN LEAD FILE 92863
DEC 06,1979 500 MAP IN LEAD FILE 92863
NOV 23,1979 404 COUNTY RECORDATION 0;591;792

2/28/96

SERIAL NO: AMC92865 CLAIM NAME: FAYRO #4 CASE TYPE: 384201

ROBERTS PAUL L 2821 WYANDOTTE LAS VEGAS ,NV 89102
CO-OWNER
ROBERTS FAYE M 2821 WYANDOTTE LAS VEGAS ,NV 89102
CO-OWNER

29 N 17 W GILA-SALT R. 018 SW MOHAVE AZ
DISTRICT PHOENIX

NOV 21,1979 403 LOCATION DATE
DEC 06,1979 395 RECORDATION DATE
FEB 08,1996 480 EVID OF ASSMT FILED 1996
FEB 14,1996 113 ADDITIONAL INFO RECEIVED RECEIPT 2190240
JAN 11,1996 483 SMALL MINER CERT FILED 1997
AUG 31,1995 483 SMALL MINER CERT FILED 1996
FEB 10,1995 480 EVID OF ASSMT FILED 1995
FEB 10,1995 113 ADDITIONAL INFO RECEIVED RECEIPT 2103554
AUG 31,1994 483 SMALL MINER CERT FILED 1995
MAR 28,1994 480 EVID OF ASSMT FILED 1994
MAR 28,1994 113 ADDITIONAL INFO RECEIVED RECEIPT 2057397
AUG 04,1993 480 EVID OF ASSMT FILED 1993
JUN 30,1993 483 SMALL MINER CERT FILED 1994
JUN 30,1993 483 SMALL MINER CERT FILED 1993
MAR 10,1988 669 LAND STATUS CHECKED
JUL 28,1980 635 AMENDED LOCATION FILED 0;647;709
DEC 06,1979 501 ACCT ADV IN LEAD FILE 92863
DEC 06,1979 500 MAP IN LEAD FILE 92863
NOV 23,1979 404 COUNTY RECORDATION 0;591;794

2/28/96

SERIAL NO: AMC92866 CLAIM NAME: FAYRO #5 CASE TYPE: 384201
=====

ROBERTS PAUL L 2821 WYANDOTTE LAS VEGAS ,NV 89102
CO-OWNER
ROBERTS FAYE M 2821 WYANDOTTE LAS VEGAS ,NV 89102
CO-OWNER
=====

29 N 17 W GILA-SALT R. 018 NE MOHAVE AZ
DISTRICT PHOENIX
=====

NOV 23,1979	403	LOCATION DATE	
DEC 06,1979	395	RECORDATION DATE	
FEB 08,1996	480	EVID OF ASSMT FILED	1996
FEB 14,1996	113	ADDITIONAL INFO RECEIVED	RECEIPT 2190240
JAN 11,1996	483	SMALL MINER CERT FILED	1997
AUG 31,1995	483	SMALL MINER CERT FILED	1996
FEB 10,1995	480	EVID OF ASSMT FILED	1995
FEB 10,1995	113	ADDITIONAL INFO RECEIVED	RECEIPT 2103554
AUG 31,1994	483	SMALL MINER CERT FILED	1995
MAR 28,1994	480	EVID OF ASSMT FILED	1994
MAR 28,1994	113	ADDITIONAL INFO RECEIVED	RECEIPT 2057397
AUG 04,1993	480	EVID OF ASSMT FILED	1993
JUN 30,1993	483	SMALL MINER CERT FILED	1993
JUN 30,1993	483	SMALL MINER CERT FILED	1994
APR 29,1993	396	TRF OF INTEREST FILED	ROBERTS DAVID
APR 29,1993	396	TRF OF INTEREST FILED	ROBERTS LARRY
MAR 10,1988	669	LAND STATUS CHECKED	
NOV 25,1983	396	TRF OF INTEREST FILED	REED MELVIN
NOV 25,1983	396	TRF OF INTEREST FILED	REED JOYCE
NOV 25,1983	396	TRF OF INTEREST FILED	RUBBY REED
NOV 25,1983	396	TRF OF INTEREST FILED	OTHA REED
DEC 06,1979	501	ACCT ADV IN LEAD FILE	92863
DEC 06,1979	500	MAP IN LEAD FILE	92863
NOV 23,1979	404	COUNTY RECORDATION	0;591;795

United States Department of the Interior
Bureau of Land Management
 LANDS/RECREATION & PLANNING
 ONE N CENTRAL AVE
 PHOENIX, AZ 85004 -2203
 Phone: 602-417-9200

Receipt

No: 3098036

Transaction #: 3189560	
Date of Transaction: 08/11/2014	
CUSTOMER:	
FAYE ROBERTS 700 AMARILLO AVE PAHRUMP, NV 89048-5511 US	

LINE #	QTY	DESCRIPTION	REMARKS	UNIT PRICE	TOTAL
1	1.00	LOCATABLE MINERALS / MINING CLAIMS- NOT NEW-UNADJUD, ONE AUTH NO. ONLY / MINING CLAIM MONEY RECEIVED CASES: AMC92866/\$10.00	AMEND/1	- n/a -	10.00
TOTAL:					\$10.00

PAYMENT INFORMATION					
1	AMOUNT:	10.00	POSTMARKED:	08/06/2014	
	TYPE:	CHECK	RECEIVED:	08/08/2014	
	CHECK NO:	7316			
	NAME:	ROBERTS, FAYE 700 AMARILLO AVE PAHRUMP NV 89048-5511 US			

REMARKS

This receipt was generated by the automated BLM Collections and Billing System and is a paper representation of a portion of the official electronic record contained therein.

*Corrected Amendment
received timely*

ENTERED
 SEP 24 2014
 BY: *FE*

STATE OF ARIZONA, } ss. I hereby certify that the within instrument was filed and recorded
County of _____, 19____, at _____ M.
In Docket No. _____, Page _____, at the request of _____

Fee No.:

When recorded mail to:
PAUL W. Roberts
700 AMARILLO AV.
PAHRUMP NV. 89048

Witness my hand and official seal.

County Recorder
By _____
Deputy Recorder

Fee: \$

NOTICE OF MINING CLAIM LOCATION

- 1. Location Amendment Relocation
 - 2. Placer Lode Millsite Tunnelsite
- Reduce From 160A To 40A

3. The name and address of the Locator is
PAUL W. Roberts + FAYE M. Roberts
Name
700 AMARILLO AVE.
Address
PAHRUMP NV. 89048
City State Zip

4. The name of the claim is FAYVO^{TS} AMC 92866
5. The date of the location is 23 NOV 1979
6. The claim is 660 feet long and 2640 feet wide. The distance from the Location monument to each end of the claim is 5 feet in a south direction and 2635 feet in a EAST direction.
7. The general course of the claim is from the WEST to the EAST
8. The location of the claim is in Section 18, Township 29N, Range 17W
 G&SRB&M, ARIZONA Mining District, MOHAVE County, Arizona.
9. If amending or relocating, the previous claim name was FAYVO # 5
 recorded in page 795 Docket, Book 591
LOST BASIN Mining District, MOHAVE County, Arizona.
10. The location of the claim with reference to a natural object or permanent monument is
51 miles in a north direction from
RINGMAN AZ. A U.S. GOV MARKER
THE NORTH CORNER OF SECTION
18 T29N R17W

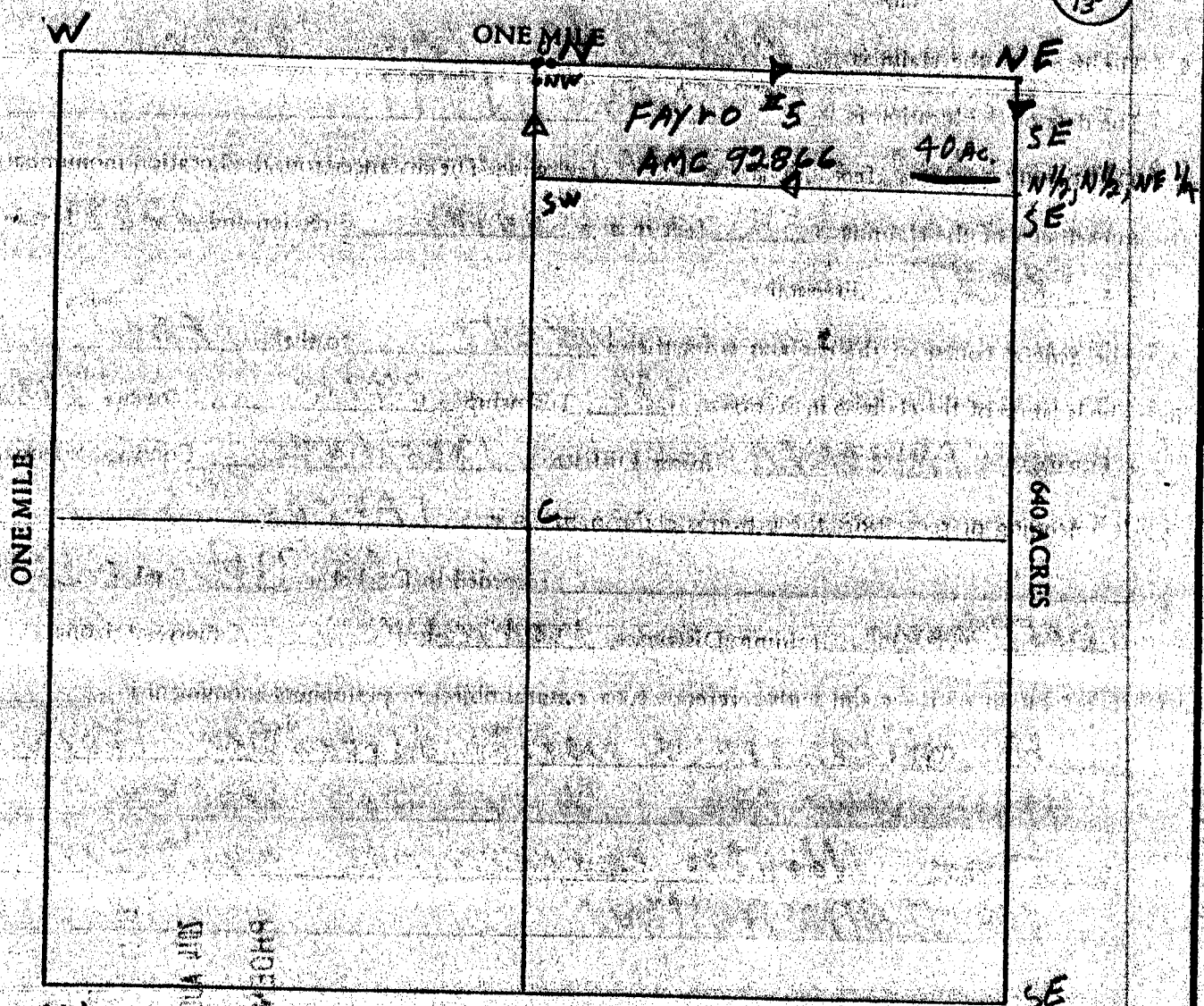
Proper Amendment received 8/25/14

Not accepted, b/c amended claim does not fit within the 1320 x 1320' 2 locator requirements

3. The type of location monument is 4 x 4 Post
- The type of corner and end monuments are 4 x 4 Posts
4. The bearing and distance between the corners of the claim are beginning at the NW corner of the claim, 2690 feet in a EAST direction to the NE corner, then 660 feet in a SOUTH direction to the SE corner, then 8640 feet in a WEST direction to the SW corner, then 660 feet in a NORTH direction to the point of beginning.

MAP

One inch = One thousand feet



Section 18 Range 17W Township 29N G&SRB&M

Date 7-24-1914

Paul J. Roberts
Signature

FAYRO-5

Posted at N corner



Google earth



FAYRO #5
 AMC 92866

AMENDMENT

40 ACRES

RECEIVED
 BLM AZ STATE OFFICE
 2014 AUG - 8 P 2: 22
 PHOENIX, ARIZONA



RECEIVED
BLM AZ STATE OFFICE
2016 AUG -8 P 2:22
PHOENIX, ARIZONA

©2014 Google

Google earth

Google earth

feet
meters



Bar scale?

FAYRO II S

AMC 92866

*Amendment
40 ACRES*

200

700



United States Department of the Interior
Bureau of Land Management
 LANDS/RECREATION & PLANNING
 ONE N CENTRAL AVE
 PHOENIX, AZ 85004 -2203
 Phone: 602-417-9200

Receipt

No: 3098036

Transaction #: 3189560	
Date of Transaction: 08/11/2014	
CUSTOMER:	
FAYE ROBERTS 700 AMARILLO AVE PAHRUMP, NV 89048-5511 US	

LINE #	QTY	DESCRIPTION	REMARKS	UNIT PRICE	TOTAL
1	1.00	LOCATABLE MINERALS / MINING CLAIMS- NOT NEW-UNADJUD, ONE AUTH NO. ONLY / MINING CLAIM MONEY RECEIVED CASES: AMC92866/\$10.00	AMEND/1	- n/a -	10.00
TOTAL:					\$10.00

PAYMENT INFORMATION					
1	AMOUNT:	10.00	POSTMARKED:	08/06/2014	
	TYPE:	CHECK	RECEIVED:	08/08/2014	
	CHECK NO:	7316			
	NAME:	ROBERTS, FAYE 700 AMARILLO AVE PAHRUMP NV 89048-5511 US			

REMARKS

This receipt was generated by the automated BLM Collections and Billing System and is a paper representation of a portion of the official electronic record contained therein.

CERTIFIED MAIL™



7011 0470 0002 7795 3580

RECEIVED
BLM AZ STATE OFFICE

2014 AUG 28 P 2:17
AUG 28 2014

PHOENIX, ARIZONA

U.S. Dept of the Interior
BLM Arizona State Office
1 North Central Av. Suite 800
Phoenix, Az.

RETURN RECEIPT
REQUESTED

8500484427



85004

U.S. POSTAGE
PAID
PAHRUMP, NV
89048
AUG 06, 14
AMOUNT

\$6.49

00051347-07



85004



UNITED STATES
POSTAL SERVICE

PLACE STICKER AT TOP OF ENVELOPE TO THE RIGHT
OF THE RETURN ADDRESS, FOLD AT DOTTED LINE

CERTIFIED MAIL

NOTICE!!

These documents have been scanned!

Do not place un-scanned documents beneath this notice!

Do not remove this notice from this file!

GPO Jacket No. 560-102
Print Order 61549
Rise Business Services, LLC
Job=AZ15 9/11/2019



Box Number= AZ15236



Claim Begin-End: AMC092863-AMC092867

6 Location Notices-Amendments and Supporting Documents



AZ15236-8

AMC087936-AMC093366

June 16, 1980

Mr. Paul L. Roberts
2821 Wyandotte
Las Vegas, Nevada 89102

Dear Mr. Roberts:

This letter is to identify the serial numbers we have assigned to your mining claim location notices filed in this office on December 6, 1980.

<u>Serial Number</u>	<u>Name of Claim</u>
A MC 92863 thru 92867	Fayro #2 thru #6

Please refer to the claim names and the serial numbers in any future correspondence.

A photocopy of your recorded Affidavit of Labor Performed or Notice of Intent to Hold for the 1979-1980 assessment year should be filed in this office on or before December 30, 1980. To be acceptable, the affidavit must show the work done during the period noon September 1, 1979 to noon September 1, 1980. No fee is required.

Sincerely,

/s/ Theresa A. Carmack

Theresa A. Carmack
Acting Chief, Branch of Records
and Data Management

Enclosure:
Regulations 43 CFR 3833

BAhearn:abr

6-12-80
142

DEC. 6 1979

Notice of Mining Location

10:00 A.M.
PHOENIX, ARIZONA

PLACER CLAIM

To All Whom It May Concern:

This Placer Mining Claim, the name of which is the FAYRO #2

Placer Mining Claim, situate on lands belonging to the United States of America, and being a form of valuable mineral deposit other than in veins or lodes of quartz or other rock in place, was entered upon and located for the purposes of exploration and purchase by PAUL L. Roberts + FAYE M. Roberts

All citizens of the U.S.A.

Locutor must insert either "a citizen of the United States," or "who has declared his intention to become a citizen of the United States" the undersigned, on the 20 day of NOV, 19 79.
we claim 40 acres thereof, and have marked the same on the ground as follows: beginning at 2640' south of the NW corner of Section 18 T29N R17W

If the land be surveyed land, make the starting point a corner of a rectilinear subdivision of each survey

at a stone (post, stone or other monument) where this notice is posted; thence south 660 feet to a stone monument, thence EAST 2640 feet to a stone monument, thence north 660 feet to a stone monument, thence west 2640 feet to the place of beginning, containing 40 acres, all in WEST BASIN

Mining District, in the County of MOHAVE in the State of Arizona, about 5.1 miles in a north direction from Kingman Arizona.

All done under the provisions of Chapter Six, of Title XXXII of the Revised Statutes of the United States, and of Sec. 65-107, A. C. A. 1939.

Dated and posted on the ground this 20 day of NOV, 19 79

MAILING ADDRESS
Paul L. Roberts
2321 Wyandotte
Las Vegas, Nev.


NOTE—If the location is upon surveyed lands, the claim must conform to such survey by rectilinear subdivisions.

INDEXED MINES **79-40166** INDEXED MICROFILMED
Recorded at Request of Faye Roberts
NOV 23 '79 - 3:45 PM

in book 591 of Official Records, Page 792
Records of Mohave County, Arizona

Leann Leave Deputy Recorder
Joan McCall Recorder

BOOK **591** PAGE **792**



AHC
92863

300

Legal Description Of Fayro Mining Claims

AMC 92863

AMC#	NAME	DISCRIPTION
2156	Yellow Nugget	NW $\frac{1}{4}$ Sec 18, T29N, R17W (N $\frac{1}{2}$, NW $\frac{1}{4}$, NW $\frac{1}{4}$) (N $\frac{1}{2}$, NE $\frac{1}{4}$, NW $\frac{1}{4}$)
8580	Golden Miss Fit	NW $\frac{1}{4}$ Sec18, T29N, R17W (S $\frac{1}{2}$, NW $\frac{1}{4}$, NW $\frac{1}{4}$) (S $\frac{1}{2}$, NE $\frac{1}{4}$, NW $\frac{1}{4}$)
2154	Fayro #1	NW $\frac{1}{4}$ Sec18, T29N, R17W (N $\frac{1}{2}$, SW $\frac{1}{4}$, NW $\frac{1}{4}$) (N $\frac{1}{2}$, SE $\frac{1}{4}$, NW $\frac{1}{4}$)
97287	Golden Fink	NW $\frac{1}{4}$, Sec18, T29N, R17W (S $\frac{1}{2}$, SW $\frac{1}{4}$, NW $\frac{1}{4}$) (S $\frac{1}{2}$, SE $\frac{1}{4}$, NW $\frac{1}{4}$)
92863	Fayro #2	SW $\frac{1}{4}$ Sec18, T29N, R17W (N $\frac{1}{2}$, NW $\frac{1}{4}$, SW $\frac{1}{4}$) (N $\frac{1}{2}$, NE $\frac{1}{4}$, SW $\frac{1}{4}$)
92865	Fayro #4	SW $\frac{1}{4}$, Sec18, T29N, R17W (NE $\frac{1}{4}$, SW $\frac{1}{4}$; SW $\frac{1}{4}$) (N $\frac{1}{2}$, SE $\frac{1}{4}$, SW $\frac{1}{4}$)
92866	Fayro #5	NE $\frac{1}{4}$ Sec18, T29N, R17W
97284	Fayro #11	SW $\frac{1}{4}$ Sec8, T29N, R17W
97285	Fayro #12	SW $\frac{1}{4}$ Sec8, T29N, R17W
97286	Fayro #13	NW $\frac{1}{4}$ Sec8, T29N, R17W
2155	Fayro #1A	NW $\frac{1}{4}$ Sec18, T29N, R17W
112110	Fayro #1B	NW $\frac{1}{4}$ Sec18, T29N, R17W
104854	Fayro #10	NW $\frac{1}{4}$ Sec18, T29N, R17W
107773	Fayro #1D	NW $\frac{1}{4}$ Sec18, T29N, R17W
107774	Fayro #1E	NW $\frac{1}{4}$ Sec18, T29N, R17W
107772	Fayro #1F	NW $\frac{1}{4}$ Sec18, T29N, R17W

Updated
9-15-82
CA

P.L. Roberts
2821 Wyandotte
Las Vegas, Nev
89102

Reference:

Garnet Mountain Quadrangle
N3545-W11400/15
1960

G&SRM

RECEIVED
B.L.M. AZ STATE OFFICE

SEP 9 1982

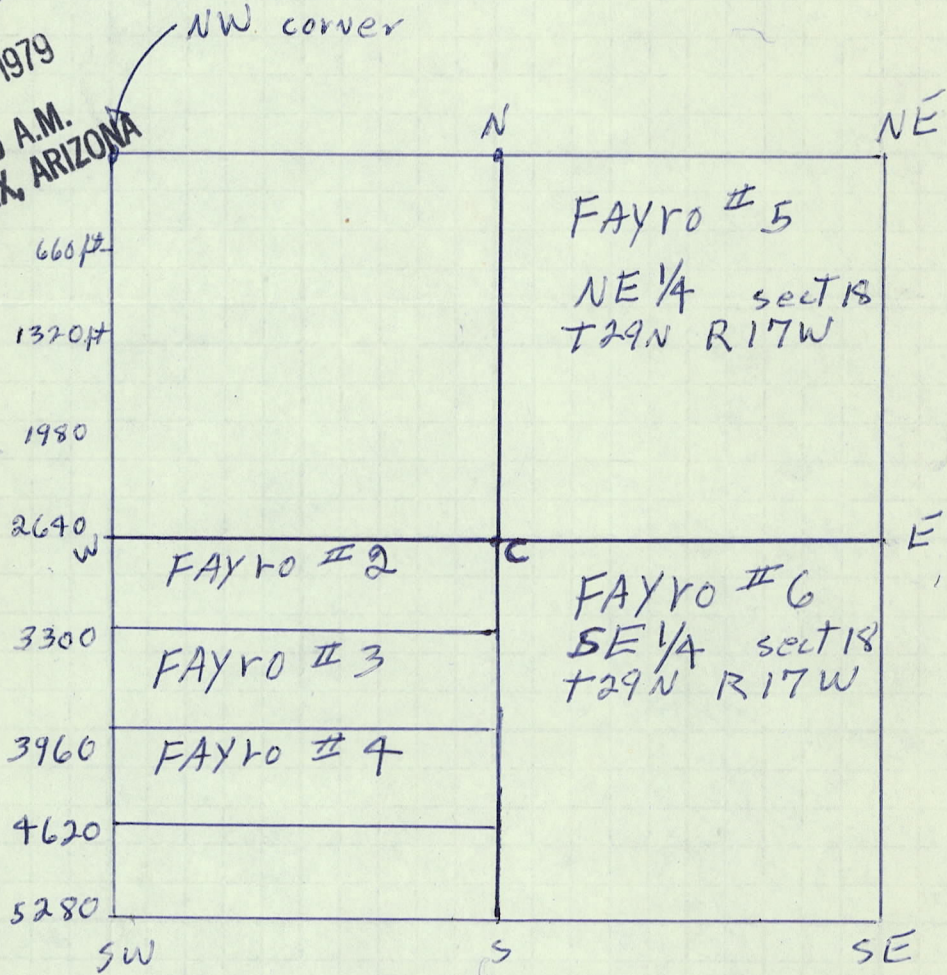
07.45 A.M.
PHOENIX, ARIZONA

ackn'd by
Postcard
9-13-81
r.l.g.

Section 18
T29N R17W

264 ft/div.

RECEIVED
B.L.M. AZ STATE OFFICE
DEC 6 1979
10:00 A.M.
PHOENIX, ARIZONA



A MC 92863

Section 18
T29N R17W

Kingman Aviz
≈ 50 miles

Amended location
notice

This is an amendment to
FAYRO #4 AMC 92865 a
PLACER claim located Nov 23, 1979
BOOK 591 Page 794
Amendment - BOOK 647 Page 709-710
in the office of the recorder of
Mohave county, Arizona

ARIZONA STATE OFFICE
BU. LAND MANAGEMENT

AUG 6 1980

7:45 A.M.
PHOENIX, ARIZONA

AMENDMENT

Notice of Mining Location

PLACER CLAIM

AMC 92865

To All Whom It May Concern:

This Placer Mining Claim, the name of which is the FAYVO # 4

Placer Mining Claim, situate on lands belonging to the United States of America, and being a form of valuable mineral deposit other than in veins or lodes of quartz or other rock in place, was entered upon and located for the purposes of exploration and purchase by

PAUL H. Roberts + FAYE M. Roberts

All citizens of the U.S.A

Locator must insert either "a citizen of the United States," or "who has declared his intention to become a citizen of the United States"

the undersigned, on the 21 day of NOV, 1979

we claim 40 acres thereof, and have marked the same on the ground as follows: beginning at 3960' south of the NW corner of section 18 T29N R17W

If the land be surveyed land, make the starting point a corner of a rectilinear subdivision of each survey

Amendment 1 Delete the west 10 Acres belonging to JOE DIMAGGIO of DOLAN SPRINGS - change to 30 Acres vice 40 acres - SEE PLAT.

at a stone (post, stone or other monument) where this notice is posted; thence south 660 feet to a stone monument, thence EAST 2640 feet to a stone monument, thence North 660 feet to a stone monument, thence west 2640 feet to the place of beginning, containing 40 acres, all in HOST BASIN

Mining District, in the County of MOHAVE in the State of Arizona, about 51 miles in a NORTH direction from KINGMAN ARIZONA

All done under the provisions of Chapter Six, of Title XXXII of the Revised Statutes of the United States, and of Sec. 65-107, A. C. A. 1939.

Dated and posted on the ground this 21 day of NOV, 1979

mailing address

PAUL H. Roberts
2821 WYANDOTTE
LAS VEGAS, NEV.
89102

NOTE—If the location is upon surveyed lands, the claim must conform to such survey by rectilinear subdivisions.

ARIZONA STATE OFFICE
BU. LAND MANAGEMENT

INDEXED MINES
PROOFED

79-40160 INDEXED
Recorded at the post of Faye Roberts
NOV 23 '79 - 3:45 PM

in book 591 of Official Records, Page 794
Records of Mohave County, Arizona

Joan McCall

Recorder



AUG 6 1980

7:45 A.M.
PHOENIX, ARIZONA

BOOK 647 PAGE 709

BOOK 591 PAGE 794

FEE # 80-24832 INDEXED MINES

MICROFILMED

Recorded at the Request of _____

Devo Mining
on JUL 28 '80 - 12 00 41

in Book 647 of OFFICIAL RECORDS,

Page(s) 709-710
Records of Mohave County, Arizona.

Joan McCall Joan McCall
Mohave County Recorder

By _____
Deputy

300



PROOFED

ARIZONA STATE OFFICE
BU. LAND MANAGEMENT

AUG 6 1980

7:45 A.M.
PHOENIX, ARIZONA

BOOK 647 PAGE 710

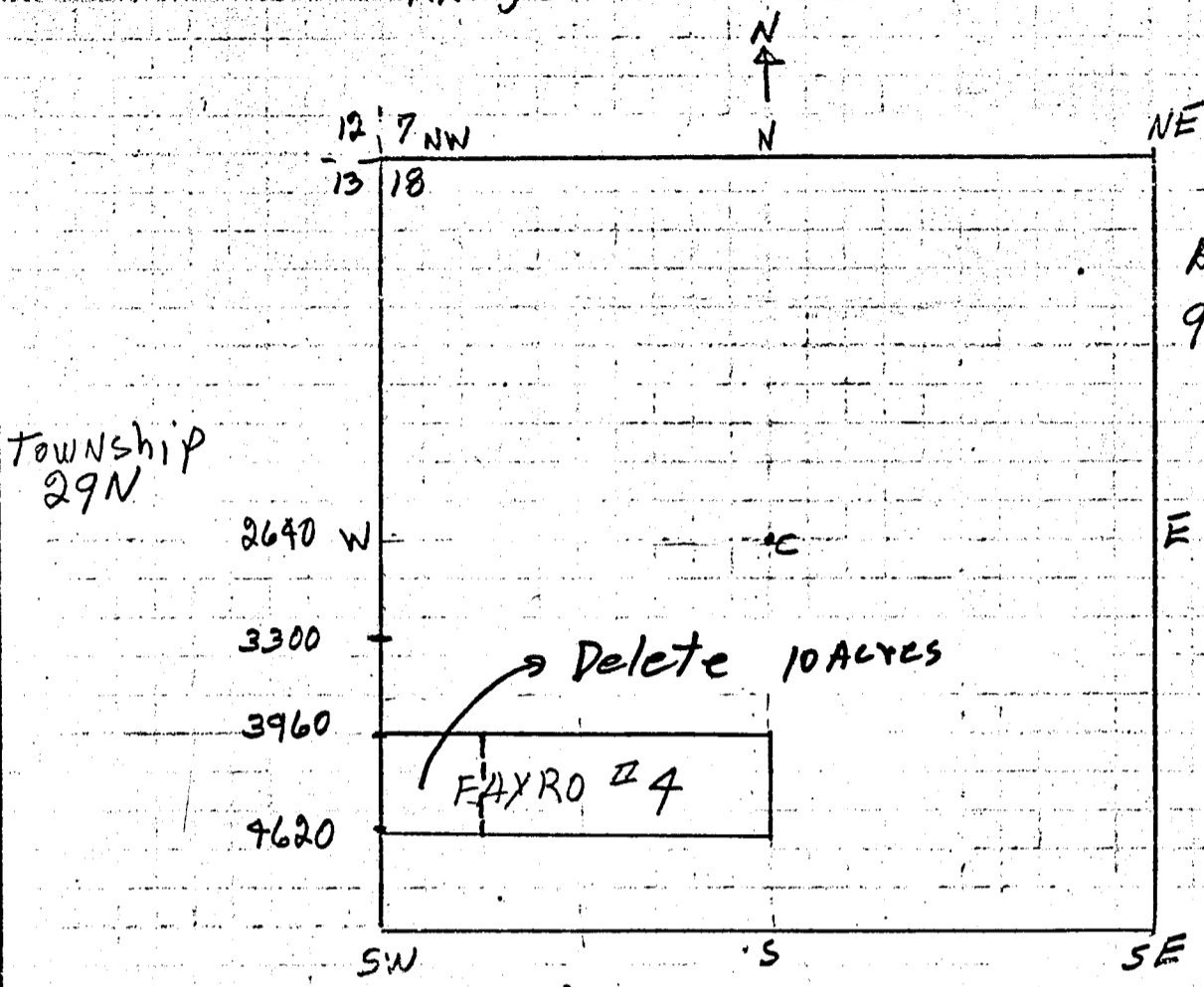
8/10/80

PLAT OF The FAYRO #4

(Blaser claim)
SCALE = 264 FT / DIV

MOHAVE COUNTY

RANGE 17W SECTION 18



Township 29N

AMC
92865

Delete 10 ACRES

FAYRO #4

FAYRO #4

NE 1/4
N 1/2, SW 1/4, SW 1/4 } 30 AC
N 1/2, SE 1/4, SW 1/4 } 40 AC

SECTION 18, T 29N, R 17W

Ref: Location notes Book 591 Page 794
NOV 23, 1979

Ret

Paul L. Roberts
FAYRO MINING

2821 WYANDOTTE
LAS VEGAS, Nev. 89102



80-24833

Recorded at Request of Fayro Mining
JUL 28 '80 - 12 00 M


MICROFILMED

in book 647 of Official Records, Page 711-712

PROOFED

Records of Mohave County, Arizona

By Joan McCall Recorder
Joan McCall Deputy Recorder



ARIZONA STATE OFFICE
BU LAND MANAGEMENT

AUG 6 1980

7:45 A.M.
PHOENIX, ARIZONA

6-4-80
He

DEC 6 1979
10:00 A.M.
PHOENIX, ARIZONA

Notice of Mining Location

PLACER CLAIM

To All Whom It May Concern:

This Placer Mining Claim, the name of which is the FAYYO # 4

Placer Mining Claim, situate on lands belonging to the United States of America, and being a form of valuable mineral deposit other than in veins or lodes of quartz or other rock in place, was entered upon and located for the purposes of exploration and purchase by

PAUL H. ROBERTS & FAXE M. ROBERTS

ALL CITIZENS OF THE U.S.A

the undersigned, on the 22 day of NOV, 1979

we claim 90 acres thereof, and have marked the same on the ground as follows: beginning at 3960' south of the NW corner of section 18 T29N R17W

If the land be surveyed land, make the starting point a corner of a rectilinear subdivision of each survey

at a stone (post, stone or other monument) where this notice is posted; thence South 660 feet to a stone monument, thence EAST 2640 feet to a stone monument, thence North 660 feet to a stone monument, thence west 2640 feet to the place of beginning, containing 90 acres, all in HOST BASIN

Mining District, in the County of MOHAVE in the State of Arizona, about 51 miles in a NORTH direction from KINGMAN ARIZONA

All done under the provisions of Chapter Six, of Title XXXII of the Revised Statutes of the United States, and of Sec. 65-107, A. C. A. 1939.

Dated and posted on the ground this 21 day of NOV, 1979

Mailing Address

PAUL H. ROBERTS
2421 WYANDOTTE
LAS VEGAS, NEV.
89102

NOTE—If the location is upon surveyed lands, the claim must conform to such survey by rectilinear subdivisions.

INDEXED MINES **79-40168 INDEXED** MICROFILMED
Recorded at Request Paul Roberts
PROOFED NOV 23 '79 - 3:45 PM
in book 591 of Official Records, Page 794
Records of Mohave County, Arizona
By LeVinson Lane Recorder 300
Joan McCall



A MC 92865

STATE OF ARIZONA, } ss. I hereby certify that the within instrument was filed and recorded
County of _____, 19____, at _____ M.
In Docket No. _____, Page _____, at the request of _____

Fee No.:

When recorded mail to:

PAUL Roberts
700 AMARILLO AVE.
PAHRUMP NV 89048

Witness my hand and official seal.

County Recorder

Fee: \$

By _____

Deputy Recorder

NOTICE OF MINING CLAIM LOCATION

1. Location Amendment Relocation
2. Placer Lode Millsite Tunnelsite

3. The name and address of the Locator is

PAUL L. Roberts & FAYE M. Roberts

Name

700 AMARILLO AVE.

Address

PAHRUMP

City

NV.

State

89048

Zip

4. The name of the claim is FAYRO # 5 AMC 92866

5. The date of the location is 23 NOV 1979

6. The claim is 1320 feet long and 1320 feet wide. The distance from the Location monument to each end of the claim is 5 feet in a south direction and 1315 feet in a EAST direction.

7. The general course of the claim is from the West to the EAST.

8. The location of the claim is in Section 18, Township 29N, Range 17W
G&SRB&M, ARIZONA Mining District, Mohave County, Arizona.

9. If amending or relocating, the previous claim name was FAYRO # 5
Page recorded in Docket 795, Book 591

Lost Basin Mining District, Mohave County, Arizona.

10. The location of the claim with reference to a natural object or permanent monument is

51 miles in a north direction
from Kingman AZ. A U.S. GOV
MARKER. The North corner of
section 18, T29N, R17W

Date

3-14-14

Paul L. Roberts

Signature

PHOENIX, ARIZONA

2014 AUG 25 P 2:47

RECEIVED
BLM AZ STATE OFFICE

AMC 92866

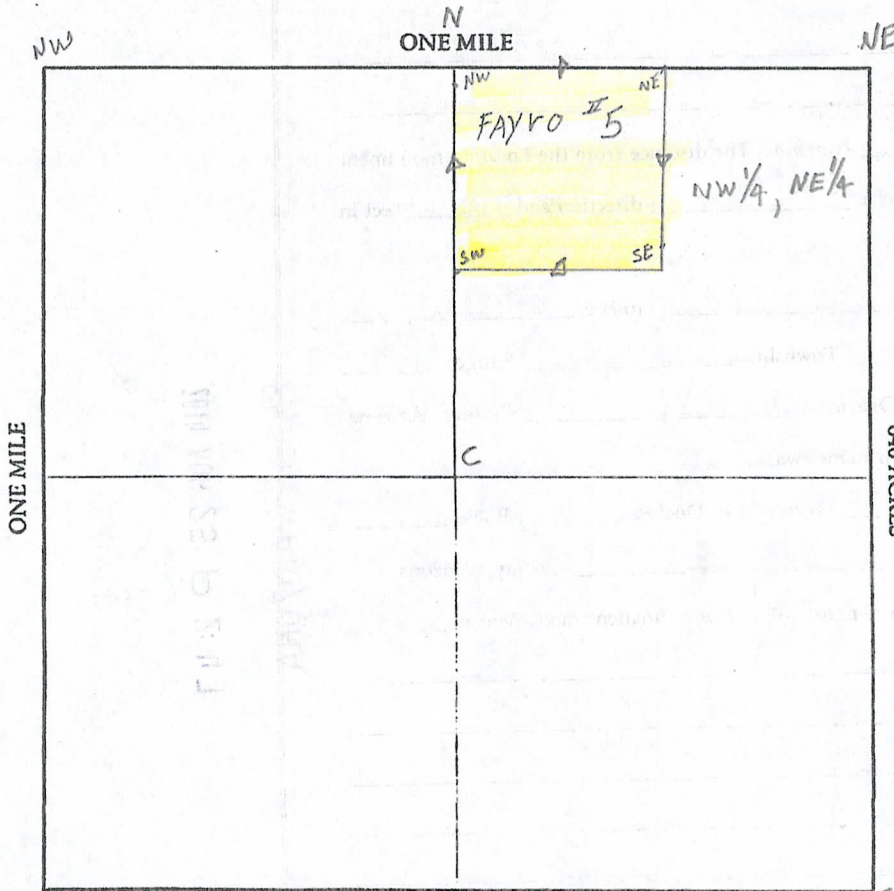
MAP OF MINING CLAIM LOCATION

- The name of the claim is FAYRO #5
- The NW corner of the claim is 5 feet in a north direction to a survey monument or permanent natural object described as U.S. Gov marker T29N R17W S18
- The type of location monument is 4 x 4 Post
The type of corner and end monuments are 4 x 4 Posts
- The bearing and distance between the corners of the claim are beginning at the NW corner of the claim, 1320 feet in a EAST direction to the NE corner, then 1320 feet in a south direction to the SE corner, then 1320 feet in a west direction to the SW corner, then 1320 feet in a north direction to the point of beginning.

MAP

One inch = One thousand feet

North Arrow



Section SW 18 Range 17W Township 29N G&SRB&M

Date 8-14-14

Boul L. Roberts
Signature

PHOENIX, ARIZONA

2014 AUG 25 P 2:47

RECEIVED
BLM AZ STATE OFFICE

DEC 6 1979

10:00 A.M.
PHOENIX, ARIZONA

Notice of Mining Location

PLACER CLAIM

To All Whom It May Concern:

This Placer Mining Claim, the name of which is the FAYRO # 5

Placer Mining Claim, situate on lands belonging to the United States of America, and being a form of valuable mineral deposit other than in veins or lodes of quartz or other rock in place, was entered upon and located for the purposes of exploration and purchase by

PAUL L. Roberts + FAYE M. Roberts
LARRY W. Roberts, DAVID G. Roberts } all citizens
Melvin Reed, JOYCE Reed } of the U.S.A.
OTHA Reed, Robby Reed

Locator must insert either "a citizen of the United States," or "who has declared his intention to become a citizen of the United States"

the undersigned, on the 21 day of NOV, 1979

we claim 160 acres thereof, and have marked the same on the ground as follows:
beginning at the North corner of section
18 T29N R17W

If the land be surveyed land, make the starting point a corner of a rectilinear subdivision of each survey

(NE 1/4 section 18 T29N R17W)
160 AC

at a stone (post, stone or other monument) where this notice is posted;
thence south 2640 feet to a stone monument
, thence EAST 2640 feet to a
stone monument, thence north 2640
feet to a stone monument, thence west 2640
feet to the place of beginning, containing 160 acres, all in WEST BASIN

Mining District, in the County of MOHAVE in the State of Arizona,
about 51 miles in a north direction from
Kingman ARIZONA

All done under the provisions of Chapter Six, of Title XXXII of the Revised Statutes of the United States, and of Sec. 65-107, A. C. A. 1939.

Dated and posted on the ground this 23 day of NOV, 1979

Paul L. Roberts

NOTE—If the location is upon surveyed lands, the claim must conform to such survey by rectilinear subdivisions.

MAILING Address

PAUL L. Roberts
2821 WYANDOTTE
LAS VEGAS, Nev.

89102

Mel + Joyce Reed
4912 E. INDIANOLA
Phoenix ARIZONA
85031

OTHA Reed
202 S WALNUT ST.

PATOKA, Ill. 62875

A MC 92866

DEC 6 1979

10:00 A.M.
PHOENIX, ARIZONA

Notice of Mining Location

PLACER CLAIM

To All Whom It May Concern:

This Placer Mining Claim, the name of which is the FAYVO #3

Placer Mining Claim, situate on lands belonging to the United States of America, and being a form of valuable mineral deposit other than in veins or lodes of quartz or other rock in place, was entered upon and located for the purposes of exploration and purchase by

PAUL H. ROBERTS & FAYE M. ROBERTS

All citizens of the U.S.A.

Locator must insert either "a citizen of the United States," or "who has declared his intention to become a citizen of the United States"

the undersigned, on the 21 day of NOV, 19 79

we claim 40 acres thereof, and have marked the same on the ground as follows:

beginning at 3300' south of the NW corner of section 18 T29N R17W

If the land be surveyed land, make the starting point a corner of a rectilinear subdivision of each survey

at a stone (post, stone or other monument) where this notice is posted; thence 660' south feet to a stone monument, thence EAST 2640 feet to a stone monument, thence north 660 feet to a stone monument, thence west 2640 feet to the place of beginning, containing 40 acres, all in lost basin

Mining District, in the County of MOHAVE in the State of Arizona, about 5.1 miles in a north direction from Kingman Arizona

All done under the provisions of Chapter Six, of Title XXXII of the Revised Statutes of the United States, and of Sec. 65-107, A. C. A. 1939.

Dated and posted on the ground this 21 day of NOV, 19 79

mailing address
PAUL H. ROBERTS
2821 WYANDOTTE
WAS VEGAS, NEV.
89104

Paul L. Roberts

NOTE—If the location is upon surveyed lands, the claim must conform to such survey by rectilinear subdivisions.

INDEXED MINES 79-40167 INDEXED MICROFILMED

PROOFED

Recorded at Request of Paul Roberts

in book 591 NOV 23 '79 3:45 PM of Official Records, Page 793

Records of Mohave County, Arizona

By Claire Santane Joan McCall Recorder

BOOK 591 PAGE 793



300

A MC 92864

6-12-80

DEC 6 1979

Notice of Mining Location

10:00 A.M.
PHOENIX, ARIZONA

PLACER CLAIM

To All Whom It May Concern:

This Placer Mining Claim, the name of which is the FAYRO Fl.

Placer Mining Claim, situate on lands belonging to the United States of America, and being a form of valuable mineral deposit other than in veins or lodes of quartz or other rock in place, was entered upon and located for the purposes of exploration and purchase by

PAUL L. Roberts & FAYE M. Roberts
LARRY W. Roberts, DAVID G. Roberts
MELVIN Reed, JOYCE Reed
TOM ASKIN Otha Reed

the undersigned, on the 21 day of NOV, 1979

WE claim 160 acres thereof, and have marked the same on the ground as follows: beginning at The center corner of section 18 T29N R17W

If the land be surveyed land, make the starting point a corner of a rectilinear subdivision of each survey

(SE 1/4 section 18 T29N R17W)
160 AC

at a stone (post, stone or other monument) where this notice is posted; thence south 2640 feet to a stone monument, thence EAST 2640 feet to a stone monument, thence north 2640 feet to a stone monument, thence west 2640 feet to the place of beginning, containing 160 acres, all in West Basin

Mining District, in the County of MOHAVE in the State of Arizona, about 51 miles in a north direction from KINGMAN ARIZONA

All done under the provisions of Chapter Six, of Title XXXII of the Revised Statutes of the United States, and of Sec. 65-107, A. C. A. 1939.

Dated and posted on the ground this 23 day of NOV., 1979

Paul J. Roberts

NOTE—If the location is upon surveyed lands, the claim must conform to such survey by rectilinear subdivisions.

Mailing Address
PAUL L. Roberts
2821 WYANDOTTE
LAS VEGAS, Nev.
89102

Mel & Joyce Reed
4912 E. INDIANOLA
PHOENIX ARIZ.
Otha Reed
202 S WALNUT AVE.
BOYKIN, ILL.

A MC 92867

RECORDED
INDEXED
NOV 23 1979
MORNING

FEE # '79-40170

Recorded at Request of _____

Jaime Roberts

on NOV 23 '79 - 3 45 PM

in Book 591 of OFFICIAL RECORDS,

Page(s) 796-797

Records of Mohave County, Arizona.

Joan McCall

Mohave County Recorder

By Colleen Lane
Deputy



300